

NOTICE!!

These documents have been scanned!

Do not place un-scanned documents beneath this notice!

Do not remove this notice from this file!

GPO Jacket No. 560-102
Print Order 61540
Rise Business Services, LLC
Job=AZ15 6/3/2019



Box Number= AZ15108



Claim Begin-End: AMC369054-AMC369064

1 Initial Receipt



AZ15108-3

AMC369004-AMC369683

Refund all.

United States Department of the Interior
Bureau of Land Management
 BUSINESS & SUPPORT SVCS DIV
 ONE N CENTRAL AVE SUITE 800
 PHOENIX, AZ 85004 -4427
 Phone: (602) 417-9200

Receipt

Late payment.

No: 2001190

Transaction #: 2065787	
Date of Transaction: 09/14/2009	
CUSTOMER:	WERNER FLEISCHMANN PO BOX 6976 KINGMAN, AZ 86402-6976 US

LINE #	QTY	DESCRIPTION	REMARKS	UNIT PRICE	TOTAL
1	1.00	LOCATABLE MINERALS / MINING CLAIMS- NOT NEW-UNADJUD, ONE AUTH NO. ONLY / MINING CLAIM MONEY RECEIVED CASES: AMC369062/\$270.00	MAINT 2010/2	- n/a -	270.00
TOTAL:					\$270.00

PAYMENT INFORMATION					
1	AMOUNT:	135.00	POSTMARKED:	09/03/2009	
	TYPE:	CHECK	RECEIVED:	09/11/2009	
	CHECK NO:	1018			
	NAME:	FLEISCHMANN AZ INVESTMENT CORP PO BOX 6976 KINGMAN AZ 86402-6976 US			
2	AMOUNT:	135.00	POSTMARKED:	09/03/2009	
	TYPE:	CHECK	RECEIVED:	09/11/2009	
	CHECK NO:	1019			
	NAME:	FLEISCHMANN AZ INVESTMENT CORP PO BOX 6976 KINGMAN AZ 86402-6976 US			

REMARKS

This receipt was generated by the automated BLM Collections and Billing System and is a paper representation of a portion of the official electronic record contained therein.



United States Department of the Interior
Bureau of Land Management
 BUSINESS & SUPPORT SVCS DIV
 ONE N CENTRAL AVE
 PHOENIX, AZ 85004 -2203
 Phone: (602) 417-9200

Receipt	
No:	1218678

Transaction #: 1259735
Date of Transaction: 01/19/2006

ENTERED INTO COMPUTER
 FEB 08 2006 *PB*

CUSTOMER:	LISA TUCKER 109 E ELM CIR GILBERT, AZ 85234
------------------	---

LINE #	QTY	DESCRIPTION	REMARKS	UNIT PRICE	TOTAL
1	11.00	LOCATABLE MINERALS / MINING CLAIMS-NEW, UNADJUD, ONE OR MORE AUTH NOS / NEW MINING CLAIM LOCATION FEE \$30 (1993) CASES: AMC369054/\$30.00, AMC369055/\$30.00, AMC369056/\$30.00, AMC369057/\$30.00, AMC369058/\$30.00, AMC369059/\$30.00, AMC369060/\$30.00, AMC369061/\$30.00, AMC369062/\$30.00, AMC369063/\$30.00, AMC369064/\$30.00		- n/a -	330.00
2	11.00	LOCATABLE MINERALS / MINING CLAIMS-NEW, UNADJUD, ONE OR MORE AUTH NOS / NEW MINING CLAIM PROCESSING FEE \$15 (1930) CASES: AMC369054/\$15.00, AMC369055/\$15.00, AMC369056/\$15.00, AMC369057/\$15.00, AMC369058/\$15.00, AMC369059/\$15.00, AMC369060/\$15.00, AMC369061/\$15.00, AMC369062/\$15.00, AMC369063/\$15.00, AMC369064/\$15.00		- n/a -	165.00
3	11.00	LOCATABLE MINERALS / MINING CLAIMS-NEW, UNADJUD, ONE OR MORE AUTH NOS / NEW MINING CLM MAINT FEE \$125 (1993) CASES: AMC369054/\$125.00, AMC369055/\$125.00, AMC369056/\$125.00, AMC369057/\$125.00, AMC369058/\$125.00, AMC369059/\$125.00, AMC369060/\$125.00, AMC369061/\$125.00, AMC369062/\$125.00, AMC369063/\$125.00, AMC369064/\$125.00		- n/a -	1375.00

TOTAL: \$1,870.00

PAYMENT INFORMATION

1	AMOUNT:	\$1,870.00	POSTMARKED:	N/A
	TYPE:	CHECK	RECEIVED:	01/19/2006
	CHECK NO:	425		
	NAME:	TUCKER, LISA 109 E ELM CIR GILBERT AZ 85234		

REMARKS

This receipt was generated by the automated BLM Collections and Billing System and is a paper representation of a portion of the official electronic record contained therein.

NOTICE!!

These documents have been scanned!

Do not place un-scanned documents beneath this notice!

Do not remove this notice from this file!

GPO Jacket No. 560-102
Print Order 61540
Rise Business Services, LLC
Job=AZ15 6/3/2019



Box Number= AZ15108



Claim Begin-End: AMC369054-AMC369064

2 Correspondence



AZ15108-3

AMC369004-AMC369683

SENDER: COMPLETE THIS SECTION

- Complete items 1, 2, and 3. Also complete item 4 if Restricted Delivery is desired.
- Print your name and address on the reverse so that we can return the card to you.
- Attach this card to the back of the mailpiece, or on the front if space permits.

1. Article Addressed to:

MIKE HOOVER
 PO BOX 3208
 BROKEN ARROW, OK 74013-3208
 9310/RE/AMC369054

2. Article Number
(Transfer from s

7014 0150 0000 5423 2163

PS Form 3811, July 2013

Domestic Return Receipt

COMPLETE THIS SECTION ON DELIVERY

A. Signature


 Agent Addressee

B. Received by (Printed Name)

MIKE HOOVER

C. Date of Delivery

10/25/14

D. Is delivery address different from item 1? YesIf YES, enter delivery address below: No

2014 OCT 28 P 2:45

PHOENIX, ARIZONA


3. Service Type

 Certified Mail® Priority Mail Express™ Registered Return Receipt for Merchandise Insured Mail Collect on Delivery

4. Restricted Delivery? (Extra Fee)

 Yes

UNITED STATES POSTAL SERVICE



First-Class Mail
Postage & Fees Paid
USPS
Permit No. G-10

- Sender: Please print your name, address, and ZIP+4® in this box®

U.S. DEPARTMENT OF THE INTERIOR
BUREAU OF LAND MANAGEMENT
ARIZONA STATE OFFICE
ONE NORTH CENTRAL AVENUE, SUITE 800
PHOENIX, AZ 85004-4427





United States Department of the Interior



BUREAU OF LAND MANAGEMENT

Arizona State Office

One North Central Avenue, Suite 800

Phoenix, Arizona 85004-4427

www.blm.gov/az/

OCT 20 2014

In Reply Refer To:
3800 (9310) RE
AMC369054

CERTIFIED MAIL - RETURN RECEIPT REQUESTED No. 7014 0150 0000 5423 2163

DECISION

MIKE HOOVER :
PO BOX 3208 : This decision affects those claims shown
BROKEN ARROW, OK 74013-3208 : in the block below.

AMC369055
AU NUGGET PATCH

MINING CLAIMS DECLARED FORFEIT

The mining claims listed above have been declared forfeit as of September 1, 2014, for failure to timely file the required maintenance fee payment or small miner's maintenance fee waiver (waiver).

Claimants are required to pay an annual non-refundable maintenance fee of \$155 per 20 acres or portion thereof, or submit a waiver, on or before September 1 of each year. (In accordance with 43 CFR 1822.14, because September 1, 2014, fell on a holiday, the payment was due the next business day, September 2, 2014.) These requirements were established by 30 U.S.C. 28f-1, as amended, and 43 Code of Federal Regulations (CFR) 3834 and 3835.

Our records do not show receipt of a maintenance fee payment or small miner waiver filed on or before the due date. Therefore, the claims listed above are forfeit.

Reclamation Requirements

This decision does not relieve you of the liability for reclamation of all areas disturbed by your activities on lands covered by the subject mining claim(s) and/or site(s). After you complete the reclamation, you must notify the authorized officer of the appropriate surface managing agency so that the authorized officer may conduct a final site inspection and determine whether you may be released from liability. If you fail to reclaim the land to the satisfaction of the authorized officer, the surface management agency may cite you for noncompliance under its surface

management regulations. For land administered by the Bureau of Land Management (BLM), if you fail to reclaim the land to the satisfaction of the authorized officer as required in 43 CFR Subpart 3809, BLM will issue an order of noncompliance under 43 CFR 3809.601(a). If you fail to comply with the non-compliance order, BLM may take further action under 43 CFR 3809.604. Failure to conduct reclamation is a prohibited act that may subject you to criminal penalties. See 43 CFR 3809.605(h) and 43 CFR 3809.700.

Appeal Procedures

This decision may be appealed to the Interior Board of Land Appeals, Office of the Secretary, in accordance with the regulations contained in 43 CFR, Part 4, and the enclosed Form 1842-1. If an appeal is taken, your notice of appeal must be filed in this office (at the above address) within 30 days from receipt of this decision. The appellant has the burden of showing that the decision appealed from is in error.

If you wish to file a petition pursuant to regulation 43 CFR 4.21 (58 FR 4939, January 19, 1993) for a stay of the effectiveness of this decision during the time that your appeal is being reviewed by the Board, the petition for a stay must accompany your notice of appeal. A petition for a stay is required to show sufficient justification based on the standards listed below. Copies of the notice of appeal and petition for a stay **must** also be submitted to each party named in this decision and to the Interior Board of Land Appeals and to the appropriate Office of the Solicitor (see 43 CFR 4.413) at the same time the original documents are filed with this office. If you request a stay, you have the burden of proof to demonstrate that a stay should be granted.

Standards for Obtaining a Stay

Except as otherwise provided by law or other pertinent regulation, a petition for a stay of a decision pending appeal shall show sufficient justification based on the following standards:

- (1) The relative harm to the parties if the stay is granted or denied,
- (2) The likelihood of the appellant's success on the merits,
- (3) The likelihood of immediate and irreparable harm if the stay is not granted, and
- (4) Whether the public interest favors granting the stay.

Please include your AMC serial number(s) on all correspondence. If additional information is required, please call Rod Ebert at 602-417-9397.

Sincerely,



Rebecca Heick
Acting Deputy State Director
Division of Lands and Minerals

Enclosure

SENDER: COMPLETE THIS SECTION

- Complete items 1, 2, and 3. Also complete item 4 if Restricted Delivery is desired.
- Print your name and address on the reverse so that we can return the card to you.
- Attach this card to the back of the mailpiece, or on the front if space permits.

1. Article Addressed to:

MIKE HOOVER
 PO BOX 3208
 BROKEN ARROW OK 74013-3208
 9310/RE/AMC369054

2. Article Number
 (Transfer from service label)

7013 2250 0000 8720 8597

COMPLETE THIS SECTION ON DELIVERY

A. Signature

X Mike Hoover

-
- Agent
-
-
- Addressee

B. Received by (Printed Name)

M. R. Hoover

C. Date of Delivery

7/25/14

D. Is delivery address different from item 1? Yes
 If YES, enter delivery address below: No

2014 JUL 28 P 4: 21

PHOENIX, ARIZONA


JUL 25 2014

3. Service Type

-
- Certified Mail®
-
- Priority Mail Express™
-
-
- Registered
-
- Return Receipt for Merchandise
-
-
- Insured Mail
-
- Collect on Delivery

4. Restricted Delivery? (Extra Fee) Yes

UNITED STATES POSTAL SERVICE



First-Class Mail
Postage & Fees Paid
USPS
Permit No. G-10

- Sender: Please print your name, address, and ZIP+4® in this box •

**U.S. DEPARTMENT OF THE INTERIOR
BUREAU OF LAND MANAGEMENT
ARIZONA STATE OFFICE
ONE NORTH CENTRAL AVENUE, SUITE 800
PHOENIX, AZ 85004-4427**





United States Department of the Interior



BUREAU OF LAND MANAGEMENT

Arizona State Office

One North Central Avenue, Suite 800

Phoenix, Arizona 85004-4427

www.blm.gov/az/

JUL 18 2014

In Reply Refer To:

3800 (9310) RE

AMC369054

CERTIFIED MAIL – RETURN RECEIPT REQUESTED NO. 7013 2250 0000 8720 8597

NOTICE

MIKE HOOVER	:	This Notice Affects Those Claims
PO BOX 3208	:	Shown in the Block Below.
BROKEN ARROW, OK 74013-3208	:	

AMC369055
AU NUGGET PATCH

Association Placer Mining Claims Documentation or Amendments Required

The mining claims listed above are association placer mining claims that are over 20 acres in size. The claims were originally located with the required number of locators to meet the 20-acre per locator requirement. However, the claims are now held by a smaller group of claimants than originally located them and are therefore not in compliance with the legal requirements.

By law, each individual claimant is allowed to hold a maximum of 20 acres per claim. A corporation is considered to be a single entity that is allowed to hold a maximum of 20 acres per claim. In accordance with 43 CFR 3833.33 you may transfer, sell, or otherwise convey an association placer mining claim at any time to an equal or greater number of mining claimants. If you want to transfer an association placer claim to an individual or an association that is smaller in number than the association that located the claim you (a) must have discovered a valuable mineral deposit before the transfer; or (b) upon notice from the Bureau of Land Management (BLM), you must reduce the acreage of the claim, if necessary, so that you meet the 20-acre per locator limit.

In reviewing the case file for these claims it was noted that at the time of transfer to an individual or smaller number of locators than originally located the claims, BLM did not receive documentation supporting that a discovery of a valuable mineral deposit was made. Without this

documentation we cannot determine if the claims are being properly held by the correct number of claimants. Therefore, we are requiring that the appropriate documentation be submitted to BLM. We are enclosing a list to clarify what documentation must be provided to BLM to support the discovery of a valuable mineral deposit.

If you have the required documentation, dated **prior** to the date of transfer, you may file it with this office for review by a mineral examiner. If you do not have the proper documentation, you must amend the claims listed above, reducing the acreage to 20 acres per claimant, as is allowed by law.

We must receive either documentation supporting a discovery of a valuable mineral deposit, or amendments within 30 days of your receipt of this notice. If the required documentation or the amendments are not received within the 30-day timeframe the mining claims will be declared forfeited and void. If amendments are filed, there is a \$10 BLM processing fee for each amendment. The amendments must also be filed with the county.

If additional information is required, please contact Rod Ebert at 602-417-9397. Please include your AMC serial number(s) on all correspondence.

Sincerely,



Rebecca Heick
Group Administrator
Lands and Minerals

Enclosure

SENDER: COMPLETE THIS SECTION

- Complete items 1, 2, and 3. Also complete item 4 if Restricted Delivery is desired.
- Print your name and address on the reverse so that we can return the card to you.
- Attach this card to the back of the mailpiece, or on the front if space permits.

1. Article Addressed to:

MIKE HOOVER
 PO BOX 3208
 BROKEN ARROW OK 74013-3208
 9310/RE/AMC369054

2. Article Number
 (Transfer from service label)

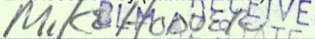
7013 2250 0000 8720 7644

COMPLETE THIS SECTION ON DELIVERY

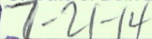
A. Signature


 Agent Addressee

B. Received by (Printed Name)



C. Date of Delivery


D. Is delivery address different from item 1? YesIf YES, enter delivery address below: No

2014 JUL 24 P 2:55
 PHOENIX, ARIZONA


3. Service Type

 Certified Mail® Priority Mail Express™ Registered Return Receipt for Merchandise Insured Mail Collect on Delivery

4. Restricted Delivery? (Extra Fee)

 Yes


UNITED STATES POSTAL SERVICE



First-Class Mail
Postage & Fees Paid
USPS
Permit No. G-10

- Sender: Please print your name, address, and ZIP+4® in this box•

U.S. DEPARTMENT OF THE INTERIOR
BUREAU OF LAND MANAGEMENT
ARIZONA STATE OFFICE
ONE NORTH CENTRAL AVENUE, SUITE 800
PHOENIX, AZ 85004-4427





United States Department of the Interior



BUREAU OF LAND MANAGEMENT
Arizona State Office
One North Central Avenue, Suite 800
Phoenix, Arizona 85004-4427
www.blm.gov/az/

JUL 11 2014

*Superseded
by Notice
7-18-14
RS*

In Reply Refer To:
3800 (9310) RE
AMC369054

CERTIFIED MAIL – RETURN RECEIPT REQUESTED NO. 7013 2250 0000 8720 7644

NOTICE

MIKE HOOVER	:	This Notice Affects Those Claims
PO BOX 3208	:	Shown in the Block Below.
BROKEN ARROW, OK 74013-3208	:	

AMC369055
AU NUGGET PATCH

Transfer of Association Placer Mining Claims Amendments Required

The Bureau of Land Management (BLM) Arizona State Office received a conveyance document transferring ownership of the above listed mining claims.

The mining claims being transferred are association placer mining claims. The claims are being transferred to a smaller number of claimants than originally located the claims.

By law, each individual claimant is allowed to hold a maximum of 20 acres per claim. A corporation is considered to be a single entity that is allowed to hold a maximum of 20 acres per claim. In accordance with 43 CFR 3833.33, you may transfer, sell, or otherwise convey an association placer mining claim at any time to an EQUAL or greater number of mining claimants. However, if the claim is transferred to a smaller number of claimants you (a) must have discovered a valuable mineral deposit before the transfer; or (b) upon notice from BLM, you must reduce the acreage of the claim, if necessary, so that you meet the 20-acre per locator limit.

The BLM is therefore requiring that an amendment be filed for each claim listed above, in accordance with 43 CFR 3833.33, reducing the claims acreage to meet the 20-acre per claimant limit, as is authorized by law; or submit appropriate documentation supporting that there was a

discovery of a valuable mineral deposit prior to the date of transfer. We are enclosing a guide to clarify what documentation must be provided to BLM to support a discovery of a valuable mineral deposit. The documentation will be reviewed by a mineral examiner to determine adequacy.

We must receive either the amendments or documentation of discovery of a valuable mineral deposit within 30 days of your receipt of this notice. If the amendments or the required documentation are not received within the 30-day timeframe the mining claims will be declared forfeited and void. If amendments are filed, there is a \$10 BLM processing fee for each amendment. The amendments must also be filed with the county.

If additional information is required, please contact Rod Ebert at 602-417-9397. Please include your AMC serial number(s) on all correspondence.

Sincerely,

A handwritten signature in cursive script, appearing to read "Fred County Acting".

Rebecca Heick
Group Administrator
Lands and Minerals

Enclosure

REQUIREMENTS FOR TRANSFERRING ASSOCIATION PLACER MINING CLAIMS

Under the Mining Law of 1872, 30 U.S.C. 36, an "association of persons" may locate placer mining claims in excess of 20 acres in size. The Bureau of Land Management's (BLM) regulations at 43 CFR 3833.33(a) allow mining claimants to transfer or convey an association placer claim to a smaller number of owners than originally located the claim, including a single owner, under certain conditions.

What are the restrictions on transferring or conveying an association placer mining claim to a smaller number of owners than originally located the claim?

Under the BLM's regulations at 43 CFR 3833.33(a), it is permissible to transfer or convey an association placer claim over 20 acres in size to a smaller number of owners than originally locate the claim only if a "discovery of a valuable mineral deposit" was made within the limits of the claim prior to the date of transfer.

What does "discovery of a valuable mineral deposit" mean?

For purposes of the Mining Law, "discovery of a valuable mineral deposit" means that minerals have been found within the boundaries of the mining claim and that the evidence is of such a character that a person of ordinary prudence would be justified in the further expenditure of his labor and means, with a reasonable prospect of success, in developing a valuable mine.

In addition, for a discovery to exist the deposit must be marketable; that is, of such value that it can be mined, removed and disposed of at a profit.

A discovery has not been made until sufficient work has been done to show that the material can be produced and sold at a profit under conditions present at the time of transfer. The mineral deposit possessing in and of itself a present or prospective value for mining purposes must be actually and physically exposed in sufficient quantities to justify development of the mining claim through actual mining operations. **If the deposit requires additional exploration to delineate the ore reserves and determine grade or quality before development may be confidently started, a discovery has not been made.**

Sampling must have occurred on the subject claim. You will need several quantitative samples to adequately show a discovery of an association placer mining claim. Sampling should be done at as many places on the claim as may be necessary to establish the continuity and extent of the deposit. Until sampling has been completed, it is rarely possible to develop anything more than an informed guess as to the nature of any deposit. There must be something beyond a mere surmise, speculation, belief, or geological theory or impression of the existence of minerals on a mining claim to constitute a discovery of a valuable mineral deposit that would satisfy the regulations for transferring or conveying an association placer mining claim. Mere indications of existence of minerals within the boundaries of the claim or on adjoining lands are not sufficient to support a discovery of a valuable mineral deposit.

What information should I provide to the BLM to support that my association placer mining claim(s) had a discovery of a valuable mineral deposit at the time of transfer or conveyance?

Although the BLM's analysis is made on a case-by-case basis, the following information will be helpful to the BLM to support that a discovery of a valuable mineral deposit existed on the association placer mining claim(s) prior to the date of transfer.

1. A map showing the claim location and claim boundary.
2. Sampling information
 - a. Map showing sampling locations
 - b. Sample volume and interval
 - c. Material sampled
 - d. Raw gold recovered and raw gold weight (grams/bank cubic yards)
 - e. Raw gold value (\$/bank cubic yard)
 - i. Using the price of gold per Troy ounce at the time the discovery was made
 - ii. Gold value must be adjusted for fineness as placer gold is never 100% pure
3. Reserve Estimate
 - a. Map showing deposit boundaries
 - b. Method used to calculate reserve estimate
 - c. Cut-off grade
4. Development Costs (\$/bank cubic yard)
 - a. Road construction
 - b. Exploration
 - c. Mobilization
 - d. Ponds
 - e. Stripping
 - f. Plant construction
 - g. Buildings
 - h. Pipe/couplings
 - i. Demobilization
5. Cost of Equipment – list all equipment and the cost less salvage value
6. Cost of Operation (\$/bank cubic yard) – equipment operation, labor and supplies
7. Reclamation costs

SENDER: COMPLETE THIS SECTION

- Complete items 1, 2, and 3. Also complete item 4 if Restricted Delivery is desired.
- Print your name and address on the reverse so that we can return the card to you.
- Attach this card to the back of the mailpiece, or on the front if space permits.

1. Article Addressed to:

MICHAEL KIMBERLY, JOSHUA
 217 E EASY ST
 FORT PIERCE, FL 34982-3958

AMC369064

2. Article Number

(Transfer from service label)

7011 2970 0002 3234 9242

COMPLETE THIS SECTION ON DELIVERY

A. Signature

X Agent Addressee

B. Received by (Printed Name)

C. Date of Delivery

11/3

D. Is delivery address different from item 1?

 Yes

If YES, enter delivery address below:

 No


3. Service Type

 Certified Mail Express Mail Registered Return Receipt for Merchandise Insured Mail C.O.D.

4. Restricted Delivery? (Extra Fee)

 Yes

UNITED STATES POSTAL SERVICE



First-Class Mail
Postage & Fees Paid
USPS
Permit No. G-10

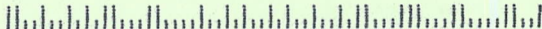
- Sender Please print your name, address, and ZIP+4 in this box •

RECEIVED
BLM AZ STATE OFFICE

2012 NOV -6 P 1: 2

PHOENIX, ARIZONA

Bureau of Land Management
Arizona State Office
One North Central Avenue, Ste 800
Phoenix, AZ 85004-4427





United States Department of the Interior



BUREAU OF LAND MANAGEMENT
Arizona State Office
One North Central Avenue, Suite 800
Phoenix, Arizona 85004-4427
www.blm.gov/az/

In Reply Refer To:
3800 (9310) AT
AMC369054

CERTIFIED MAIL – RETURN RECEIPT REQUEST 7011 2970 0002 3234 9242

NOTICE

MICHAEL KIMBERLY, JOSHUA
217 E EASY ST
FORT PIERCE, FL 34982

This Notice Affects Those Claims
Shown in the Block Below.

AMC369064
SWEET PEA

2013 Maintenance Fees - Additional Fees Required

Your maintenance fee payment for the 2013 assessment year, in the amount of \$140 per claim, for the placer claims listed above, has been received and is insufficient. **The total due on your claim(s) is: \$980.**

In accordance with the Consolidated Appropriations Act of 2012, Public Law 112-74 (125 Stat 1047), and FR44155-44158 (2012) Congress changed the way maintenance fees for placer mining claims are assessed. Instead of charging the maintenance fee on a per-claim basis, Congress stated that the fee, which is currently \$140, will be assessed on each 20 acre parcel of a placer claim or portion thereof.

Insufficient payment of the annual maintenance fee for the 2013 assessment year is a curable defect. **Therefore you are required to do one of the following within 30 days of receipt of this notice or your claim(s) will be declared forfeited:** 1) submit additional fees of \$140 per 20-acres or portion thereof based on the full acreage of the claim, or 2) amend the claim(s) to reduce the acres so a lesser fee is due and submit any additional fees due; or 3) relinquish the claim(s) in their entirety, in which case BLM will refund the maintenance fees you have already paid for the 2013 assessment year.

If you choose to amend the claims to reduce the acres, you must submit an amended location notice for each claim, with an accurate description and dimensions of the reduced claim, along with a map depicting the reduced claim, and a \$10 processing fee per amendment. An amendment must also be recorded at the county. If the amended claim contains more than 20 acres, calculate the additional fees due and submit those fees with the amendment(s).

*Amended claim
to 20 acres.
AT*

Please include your Arizona Mining Claim (AMC) serial number(s) and claim name(s) when submitting the additional fees, and note that you are paying additional fees due. If additional information is required, please contact Amy Thrower at 602-417-9334.

A handwritten signature in cursive script that reads "Rebecca Heick".

Rebecca Heick
Group Administrator
Lands and Minerals

SENDER: COMPLETE THIS SECTION

- Complete items 1, 2, and 3. Also complete item 4 if Restricted Delivery is desired.
- Print your name and address on the reverse so that we can return the card to you.
- Attach this card to the back of the mailpiece, or on the front if space permits.

1. Article Addressed to:

HOOVER MIKE
 BOX 3208
 BROKEN ARROW, OK 74013

AMC369055

 2. Article Number
 (Transfer from service label)

7007 2680 0000 8514 7405

COMPLETE THIS SECTION ON DELIVERY

A. Signature

 X *Glenda Hoover*

-
- Agent
-
-
- Addressee

B. Received by (Printed Name)

Glenda Hoover

C. Date of Delivery

11-9-12

- D. Is delivery address different from item 1?
-
- Yes
-
- If YES, enter delivery address below:
-
- No




3. Service Type

-
- Certified Mail
-
- Express Mail
-
-
- Registered
-
- Return Receipt for Merchandise
-
-
- Insured Mail
-
- C.O.D.

4. Restricted Delivery? (Extra Fee)

 Yes


UNITED STATES POSTAL SERVICE



First-Class Mail
Postage & Fees Paid
USPS
Permit No. G-10

- Sender: Please print your name, address, and ZIP+4 in this box •

Bureau of Land Management
Arizona State Office
One North Central Avenue, Ste 800
Phoenix, AZ 85004-4427





United States Department of the Interior

BUREAU OF LAND MANAGEMENT
Arizona State Office
One North Central Avenue, Suite 800
Phoenix, Arizona 85004-4427
www.blm.gov/az/



In Reply Refer To:
3800 (9310) AT
AMC369054

CERTIFIED MAIL – RETURN RECEIPT REQUEST 7007 2680 0000 8514 7405

NOTICE

HOOVER MIKE
BOX 3208
BROKEN ARROW, OK 74013

This Notice Affects Those Claims
Shown in the Block Below.

AMC369055
AU NUGGET PATCH

2013 Maintenance Fees - Additional Fees Required

Your maintenance fee payment for the 2013 assessment year, in the amount of \$140 per claim, for the placer claims listed above, has been received and is insufficient. **The total due on your claim(s) is: \$420.**

In accordance with the Consolidated Appropriations Act of 2012, Public Law 112-74 (125 Stat 1047), and FR44155-44158 (2012) Congress changed the way maintenance fees for placer mining claims are assessed. Instead of charging the maintenance fee on a per-claim basis, Congress stated that the fee, which is currently \$140, will be assessed on each 20 acre parcel of a placer claim or portion thereof.

Insufficient payment of the annual maintenance fee for the 2013 assessment year is a curable defect. **Therefore you are required to do one of the following within 30 days of receipt of this notice or your claim(s) will be declared forfeited:** 1) submit additional fees of \$140 per 20-acres or portion thereof based on the full acreage of the claim, or 2) amend the claim(s) to reduce the acres so a lesser fee is due and submit any additional fees due; or 3) relinquish the claim(s) in their entirety, in which case BLM will refund the maintenance fees you have already paid for the 2013 assessment year.

If you choose to amend the claims to reduce the acres, you must submit an amended location notice for each claim, with an accurate description and dimensions of the reduced claim, along with a map depicting the reduced claim, and a \$10 processing fee per amendment. An amendment must also be recorded at the county. If the amended claim contains more than 20 acres, calculate the additional fees due and submit those fees with the amendment(s).

pd \$ 420 11/28/12 AT

Please include your Arizona Mining Claim (AMC) serial number(s) and claim name(s) when submitting the additional fees, and note that you are paying additional fees due. If additional information is required, please contact Amy Thrower at 602-417-9334.

A handwritten signature in black ink that reads "Rebecca Heick". The signature is written in a cursive, flowing style.

Rebecca Heick
Group Administrator
Lands and Minerals



United States Department of the Interior



BUREAU OF LAND MANAGEMENT
Arizona State Office
One North Central Avenue, Suite 800
Phoenix, Arizona 85004-4427
www.blm.gov/az/

March 8, 2010

In Reply Refer To:
3800 (9330) RE
AMC369054

CERTIFIED MAIL - RETURN RECEIPT REQUESTED No. 7007 2680 0000 8514 9928

DECISION

MOLLOY WILLIAM K : This decision affects those claims shown
724 S PARSELL CR : in the block below:
MESA, AZ 85204 :

AMC369059
HIDDEN GOLD #3

MINING CLAIMS DECLARED FORFEITED

The mining claims listed above have been declared forfeited for failure to file the required maintenance fee payment or small miner's maintenance fee waiver (waiver).

Claimants are required to pay an annual non-refundable maintenance fee of \$140, or submit a waiver, on or before September 1 of each year. These requirements were established by 30 (United States Code) 28-f-k, as amended, and 43 Code of Federal Regulations (CFR) 3834 and 3835.

Our records do not show receipt of a maintenance fee payment, or waiver received on or before September 1, 2009, for the 2010 assessment year, for the claims listed above. Therefore, the claims are forfeited.

This decision does not relieve you of the liability for reclamation of all areas disturbed by your activities on lands covered by the subject mining claim(s) and/or site(s). After you complete the reclamation, you must notify the authorized officer of the appropriate surface managing agency so that the authorized officer may conduct a final site inspection and determine whether you may be released from liability.

If you fail to reclaim the land to the satisfaction of the authorized officer, the surface management agency may cite you for noncompliance under its surface management regulations.

For land administered by the Bureau of Land Management (BLM), if you fail to reclaim the land to the satisfaction of the authorized officer as required in 43 CFR Subpart 3809, BLM will issue an order of noncompliance under 43 CFR 3809.601(a). If you fail to comply with the noncompliance order, BLM may take further action under 43 CFR 3809.604. Failure to conduct reclamation is a prohibited act that may subject you to criminal penalties. See 43 CFR 3809.605(h) and 43 CFR 3809.700.

This decision may be appealed to the Interior Board of Land Appeals, Office of the Secretary, in accordance with the regulations contained in 43 CFR, Part 4, and the enclosed Form 1842-1. If an appeal is taken, your notice of appeal must be filed in this office (at the above address) within 30 days from receipt of this decision. The appellant has the burden of showing that the decision appealed from is in error.


If you wish to file a petition pursuant to regulation 43 CFR 4.21 (58 FR 4939, January 19, 1993) for a stay of the effectiveness of this decision during the time that your appeal is being reviewed by the Board, the petition for a stay must accompany your notice of appeal. A petition for a stay is required to show sufficient justification based on the standards listed below. Copies of the notice of appeal and petition for a stay **must** also be submitted to each party named in this decision and to the Interior Board of Land Appeals and to the appropriate Office of the Solicitor (see 43 CFR 4.413) at the same time the original documents are filed with this office. If you request a stay, you have the burden of proof to demonstrate that a stay should be granted.

Standards for Obtaining a Stay

Except as otherwise provided by law or other pertinent regulation, a petition for a stay of a decision pending appeal shall show sufficient justification based on the following standards:

- (1) The relative harm to the parties if the stay is granted or denied,
- (2) The likelihood of the appellant's success on the merits,
- (3) The likelihood of immediate and irreparable harm if the stay is not granted, and
- (4) Whether the public interest favors granting the stay.

Please include your AMC serial number(s) on all correspondence. If additional information is required, please call Rod Ebert at 602-417-9397.



Steven Cohn
Group Administrator
Renewable and Mineral Resources

Enclosure
Appeal Form 1842-1

CERTIFIED MAIL™

UNITED STATES
DEPARTMENT OF INTERIOR
Bureau of Land Management
Arizona State Office
One North Central Avenue, Suite 800
Phoenix, Arizona 85004-4427



7007 2680 0000 8514 9928



UNITED STATES POSTAGE
U.S. OFFICIAL MAIL
PENALTY FOR PRIVATE USE \$
FITNEY BOWES
02 1A
0004205804
MAR 09 2010
\$ 05.71⁰
MAILED FROM ZIP CODE 85004

AZ
933

OFFICIAL BUSINESS
PENALTY FOR PRIVATE USE \$300

MOLLOY WILLIAM K
724 S PARSELL CR
MESA, AZ 85204
AZ933 RE AMC369054 030810

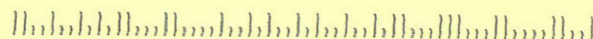
W.K.

RECEIVED
BLM AZ STATE OFFICE
2010 MAR 15 P 2:11
PHOENIX, ARIZONA

NIXIE 850 4E 1 39 03/11/10

RETURN TO SENDER
ATTEMPTED - NOT KNOWN
UNABLE TO FORWARD

BC: 85004442700 *0414-05182-09-35



PS Form 3811, February 2004		Domestic Return Receipt		102595-02-M-1540	
2. Article Number		7007 2680 0000 8514 9928			
(Transfer from service label)					
1. Article Addressed to:		MOLLOY WILLIAM K 724 S PARSELL CR MESA, AZ 85204 AZ933 RE AMC369054 030810			
<ul style="list-style-type: none"> Complete items 1, 2, and 3. Also complete item 4 if Restricted Delivery is desired. Print your name and address on the reverse. so that we can return the card to you. Attach this card to the back of the mailpiece, or on the front if space permits. 		<p>SENDER: COMPLETE THIS SECTION</p> <p>COMPLETE THIS SECTION ON DELIVERY</p>			
A. Signature		X			
<input type="checkbox"/> Agent <input type="checkbox"/> Addressee		B. Received by (Printed Name)			
C. Date of Delivery		D. Is delivery address different from item 1? <input type="checkbox"/> Yes <input type="checkbox"/> No If YES, enter delivery address below:			
3. Service Type		<input type="checkbox"/> Certified Mail <input type="checkbox"/> Express Mail <input checked="" type="checkbox"/> Return Receipt for Merchandise <input type="checkbox"/> Registered <input type="checkbox"/> Insured Mail <input type="checkbox"/> C.O.D.			
4. Restricted Delivery? (Extra Fee)		<input type="checkbox"/> Yes <input type="checkbox"/> No			

PLACE STICKER AT TOP OF ENVELOPE TO THE RIGHT
OF THE RETURN ADDRESS. FOLD AT DOTTED LINE

March 8, 2010

In Reply Refer To:
3800 (9330) RE
AMC369054

CERTIFIED MAIL - RETURN RECEIPT REQUESTED No. 7007 2680 0000 8514 9928

DECISION

MOLLOY WILLIAM K : This decision affects those claims shown
724 S PARSELL CR : in the block below:
MESA, AZ 85204 :

AMC369059
HIDDEN GOLD #3

MINING CLAIMS
DECLARED FORFEITED

The mining claims listed above have been declared forfeited for failure to file the required maintenance fee payment or small miner's maintenance fee waiver (waiver).

Claimants are required to pay an annual non-refundable maintenance fee of \$140, or submit a waiver, on or before September 1 of each year. These requirements were established by 30 (United States Code) 28-f-k, as amended, and 43 Code of Federal Regulations (CFR) 3834 and 3835.

Our records do not show receipt of a maintenance fee payment, or waiver received on or before September 1, 2009, for the 2010 assessment year, for the claims listed above. Therefore, the claims are forfeited.

This decision does not relieve you of the liability for reclamation of all areas disturbed by your activities on lands covered by the subject mining claim(s) and/or site(s). After you complete the reclamation, you must notify the authorized officer of the appropriate surface managing agency so that the authorized officer may conduct a final site inspection and determine whether you may be released from liability.

If you fail to reclaim the land to the satisfaction of the authorized officer, the surface management agency may cite you for noncompliance under its surface management regulations.

For land administered by the Bureau of Land Management (BLM), if you fail to reclaim the land to the satisfaction of the authorized officer as required in 43 CFR Subpart 3809, BLM will issue an order of noncompliance under 43 CFR 3809.601(a). If you fail to comply with the noncompliance order, BLM may take further action under 43 CFR 3809.604. Failure to conduct reclamation is a prohibited act that may subject you to criminal penalties. See 43 CFR 3809.605(h) and 43 CFR 3809.700.

This decision may be appealed to the Interior Board of Land Appeals, Office of the Secretary, in accordance with the regulations contained in 43 CFR, Part 4, and the enclosed Form 1842-1. If an appeal is taken, your notice of appeal must be filed in this office (at the above address) within 30 days from receipt of this decision. The appellant has the burden of showing that the decision appealed from is in error.


If you wish to file a petition pursuant to regulation 43 CFR 4.21 (58 FR 4939, January 19, 1993) for a stay of the effectiveness of this decision during the time that your appeal is being reviewed by the Board, the petition for a stay must accompany your notice of appeal. A petition for a stay is required to show sufficient justification based on the standards listed below. Copies of the notice of appeal and petition for a stay **must** also be submitted to each party named in this decision and to the Interior Board of Land Appeals and to the appropriate Office of the Solicitor (see 43 CFR 4.413) at the same time the original documents are filed with this office. If you request a stay, you have the burden of proof to demonstrate that a stay should be granted.

Standards for Obtaining a Stay

Except as otherwise provided by law or other pertinent regulation, a petition for a stay of a decision pending appeal shall show sufficient justification based on the following standards:

- (1) The relative harm to the parties if the stay is granted or denied,
- (2) The likelihood of the appellant's success on the merits,
- (3) The likelihood of immediate and irreparable harm if the stay is not granted, and
- (4) Whether the public interest favors granting the stay.

Please include your AMC serial number(s) on all correspondence. If additional information is required, please call Rod Ebert at 602-417-9397.




Steven Cohn
Group Administrator
Renewable and Mineral Resources

Enclosure
Appeal Form 1842-1
REbert:lm:030810

UNITED STATES
DEPARTMENT OF INTERIOR
Bureau of Land Management
Arizona State Office
One North Central Avenue, Suite 800
Phoenix, Arizona 85004-4427

OFFICIAL BUSINESS
PENALTY FOR PRIVATE USE \$300

CERTIFIED MAIL™



7007 2680 0000 8514 9928



UNITED STATES POSTAGE
U.S. OFFICIAL MAIL
PENALTY FOR
PRIVATE USE \$300
FITNEY BOWLES
02 1A
0004205804 MAR 09 2010
\$ 05.71⁰
MAILED FROM ZIP CODE 85004

RECEIVED
AZ STATE OFFICE

BLM AZ STATE OFFICE

2010 MAR 15 P 2:11

PHOENIX, ARIZONA

WLB

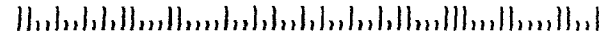
MOLLOY WILLIAM K
724 S PARSELL CR
MESA, AZ 85204
AZ933 RE AMC369054 030810

NIXIE 850 4E 1 39 03/11/10

RETURN TO SENDER
ATTEMPTED - NOT KNOWN
UNABLE TO FORWARD

BC: 85004442700 *0414-05182-09-35

85004442700



SENDER: COMPLETE THIS SECTION

- Complete items 1, 2, and 3. Also complete item 4 if Restricted Delivery is desired.
- Print your name and address on the reverse so that we can return the card to you.
- Attach this card to the back of the mailpiece, or on the front if space permits.

1. Article Addressed to:

MOLLOY WILLIAM K
724 S PARSELL CR
MESA, AZ 85204
AZ933 RE AMC369054 030810

2. Article Number
(Transfer from service label)

7007 2680 0000 8514 9928

COMPLETE THIS SECTION ON DELIVERY

A. Signature

X

- Agent
 Addressee

B. Received by (Printed Name)

C. Date of Delivery

D. Is delivery address different from item 1? Yes
If YES, enter delivery address below: No

3. Service Type

- Certified Mail Express Mail
 Registered Return Receipt for Merchandise
 Insured Mail C.O.D.

4. Restricted Delivery? (Extra Fee) Yes


SENDER: COMPLETE THIS SECTION

COMPLETE THIS SECTION ON DELIVERY

- Complete item 4
- Print your name so that we can return the card to you.
- Attach this card to the back of the mailpiece, or on the front if space permits.

1. Article Addressed to:

WERNER FLEISCHMANN c/o 66
 DEVELOPMENT LLC
 P.O. BOX 6976
 KINGMAN, AZ 86402
 AZ933 AMC369054, AMC368837 TS



Agent
Addressee

B. Received by (Printed Name)

GAIL SHIPPS

C. Date of Delivery

D. Is delivery address different from item 1? Yes
 If YES, enter delivery address below: No

3. Service Type


- Certified Mail
- Registered
- Insured Mail
- Express Mail
- Return Receipt for Merchandise
- C.O.D.

4. Restricted Delivery? (Extra Fee) Yes


2. Article Number

(Transfer from service label)

7008 2810 0000 6281 4878



UNITED STATES POSTAL SERVICE



First-Class Mail
Postage & Fees Paid
USPS
Permit No. G-10

• Sender: Please print your name, address, and ZIP+4 in this box •

RECEIVED
BLM AZ STATE OFFICE

2009 NOV -9 P 1:15

PHOENIX, ARIZONA

BUREAU OF LAND MANAGEMENT
ARIZONA STATE OFFICE
ONE NORTH CENTRAL AVENUE
SUITE 800
PHOENIX, AZ 85004-2203

NOV 02 2009

In Reply Refer To:
3800 (AZ-933) TS
AMC369054, AMC368837

CERTIFIED MAIL - RETURN RECEIPT REQUESTED No. 7008 2810 0000 6281 4878

DECISION

WERNER FLEISCHMANN
c/o 66 DEVELOPMENT LLC
P.O. BOX 6976
KINGMAN, AZ 86402

This Decision Affects Those Claims
Shown in the Block Below.

AMC369062, 368839
LION'S GOLD, GOLD NUGGETT #8

MINING CLAIM(S) DECLARED FORFEITED

The mining claim(s) listed above has/have been declared forfeited for failure to file the required maintenance fee payment or small miner's maintenance fee waiver (waiver) on or before September 1, 2009.

Claimants are required to pay an annual non-refundable maintenance fee of \$125, or submit a waiver, on or before September 1 of each year. There is no grace period and late filings cannot be accepted. These requirements were established by 30 (United States Code) 28-f-k, as amended, and 43 Code of Federal Regulations (CFR) 3834 and 3835.

Our records show that we did receive either a maintenance fee payment or a waiver for the above listed mining claim(s); however your document was received after September 1, 2009. Therefore, the claim(s) is/are forfeited. If you paid the maintenance fee, it will be refunded to you after the 30 day appeal period expires.

This decision does not relieve you of the liability for reclamation of all areas disturbed by your activities on lands covered by the subject mining claim(s) and/or site(s). After you complete the reclamation, you must notify the authorized officer of the appropriate surface managing agency so that the authorized officer may conduct a final site inspection and determine whether you may be released from liability. If you fail to reclaim the land to the satisfaction of the authorized

officer, the surface management agency may cite you for noncompliance under its surface management regulations.

For land administered by the Bureau of Land Management (BLM), if you fail to reclaim the land to the satisfaction of the authorized officer as required in 43 CFR Subpart 3809, BLM will issue an order of noncompliance under 43 CFR 3809.601(a). If you fail to comply with the noncompliance order, BLM may take further action under 43 CFR 3809.604. Failure to conduct reclamation is a prohibited act that may subject you to criminal penalties. See 43 CFR 3809.605(h) and 43 CFR 3809.700.

This decision may be appealed to the Interior Board of Land Appeals, Office of the Secretary, in accordance with the regulations contained in 43 CFR, Part 4, and the enclosed Form 1842-1. If an appeal is taken, your notice of appeal must be filed in this office (at the above address) within 30 days from receipt of this decision. The appellant has the burden of showing that the decision appealed from is in error.


If you wish to file a petition pursuant to regulation 43 CFR 4.21 (58 FR 4939, January 19, 1993) for a stay of the effectiveness of this decision during the time that your appeal is being reviewed by the Board, the petition for a stay must accompany your notice of appeal. A petition for a stay is required to show sufficient justification based on the standards listed below. Copies of the notice of appeal and petition for a stay must also be submitted to each party named in this decision and to the Interior Board of Land Appeals and to the appropriate Office of the Solicitor (see 43 CFR 4.413) at the same time the original documents are filed with this office. If you request a stay, you have the burden of proof to demonstrate that a stay should be granted.

Standards for Obtaining a Stay

Except as otherwise provided by law or other pertinent regulation, a petition for a stay of a decision pending appeal shall show sufficient justification based on the following standards:

- (1) The relative harm to the parties if the stay is granted or denied,
- (2) The likelihood of the appellant's success on the merits,
- (3) The likelihood of immediate and irreparable harm if the stay is not granted, and
- (4) Whether the public interest favors granting the stay.

Please include your AMC serial number(s) on all correspondence. If additional information is required, please call Tony Smith 602-417-9355.



Alvin L. Burch
Group Administrator
Renewable and Mineral Resources Group

Enclosure

TSmith:lm:110209

*A. Bunde
2/25/08*

In Reply Refer To:
3800 (AZ-933) AB

March 03, 2008

AMC355567	AMC364975	AMC370948	AMC374696	AMC375993
AMC356819	AMC365113	AMC371577	AMC374709	AMC376366
AMC356934	AMC365936	AMC372543	AMC374737	AMC376657
AMC357044	AMC369054	AMC372636	AMC374744	AMC381778
AMC363175	AMC369635	AMC373746	AMC375139	AMC383827
AMC364653	AMC370040	AMC373857	AMC375150	AMC385068
AMC364750	AMC370774	AMC374507	AMC375986	

CERTIFIED MAIL - RETURN RECEIPT REQUESTED

DECISION

✓ Jack Tucker, J.B. Tucker : • AMC355567, AMC356819, AMC356934,
 Miners Creek, Mike Tucker : • AMC357044, AMC363175; AMC364654,
 Nicole, Steven, Robert, and Keith Morris : AMC364655, AMC364750, AMC364751,
 Penny, Lisa, Adam, and Jason Brown : AMC364982, AMC365114, AMC365942,
 Anthony and George Hansen : AMC369057, AMC369058, AMC369643,
 Jenny, David, Jane, and Thomas Lee : AMC370052, AMC370774, AMC370779,
 Mark, Carol, and Richard Davis : AMC370948, AMC370949, AMC371587,
 John and Leslie Wall : AMC371716, AMC371727, AMC371728,
 April Eidson, Kellie McAllister : AMC371729, AMC372546, AMC372549,
 Samantha Hayes, Lisa Antell : AMC372636 through AMC372639,
 Michael Kent, Derek Carter : AMC373746, AMC373857, AMC373859,
 Joe Rogan, Andy LaRussa : AMC373860, AMC373861, AMC374507,
 Morris Stevens, Jon Giovanni : AMC374509, AMC374510, AMC374696,
 Frank Crepezzi : AMC374697, AMC374702, AMC374706,
 P.O. Box 265 : AMC374707, AMC374709, AMC374713,
 Wickenburg, Arizona 85358 : AMC374715, AMC374716, AMC374717,
 CM-RRR #7006 3450 0002 4719 3089 : AMC374737, AMC374738, AMC374739,
 : AMC374745, AMC375147, AMC375148,
 Robert, Lucille, Dale, and Steve McAllister : AMC375139 through AMC375143,
 Paul Bryan : AMC375150, AMC376658, AMC376659,
 8187 S. 3200 W. : AMC375989 through AMC375993,
 W. Jordan, Utah 84088 : AMC376366 through AMC376372,
 CM-RRR #7006 3450 0002 4719 3096 : AMC381778, AMC383827, AMC385068

- ✓ Penny and Anthony Crepezzi
2012 Teakwood
Toms River, New Jersey 08540
CM-RRR #7006 3450 0002 4719 3102
- ✓ David and Brandy Tucker
2290 W. Wickenburg Way
Wickenburg, Arizona 85390
CM-RRR #7006 3450 0002 4719 3119
- ✓ Samantha Brown
6310 Wind Ridge Court
Princeton Jct, New Jersey 08540
CM-RRR #7006 3450 0002 4719 3126
- ✓ Daniel Rose
5513 Osage Avenue
Sierra Vista, Arizona 85650
CM-RRR #7006 3450 0002 4719 3133
- ✓ David Zink
1996 Black Hawk Circle
Prescott, Arizona 86303
CM-RRR #7006 3450 0002 4719 3140
- ✓ Russell Parken
P.O. Box 4063
Arizona City, Arizona 85223
CM-RRR #7006 3450 0002 4719 3157
- ✓ Max Strickman
6303 W. Acapulco Lane
Glendale, Arizona 85306
CM-RRR #7006 3450 0002 4719 3164
- ✓ David G. Jones
P.O. Box 728
Marco Island, Florida 34146
CM-RRR #7006 3450 0002 4719 3171
- ✓ Nicole, Steve, Robert, and Keith Morris
P.O. Box 1128
Gilbert, Arizona 85299
CM-RRR #7006 3450 0002 4719 3188

Maintenance Fee Waiver Certifications Denied
Mining Claims Declared Forfeited

A notice, dated November 7, 2007, was sent to you requesting additional information regarding 87 mining claims for which Maintenance Fee Waiver Certifications (waivers) for the 2008 assessment year were filed. The information was required to be provided within 60 days of your receipt of the notice or the waivers would be denied and the claims would be declared forfeited. We received the requested information from David G. Jones regarding his nine claims (AMC361189, 364283, 364284, 365247, 365248, 369710, 369951, 369956, and 371720). Therefore, his claims have been removed from the list. We did not receive the requested information on the other 78 claims within the 60-day timeframe, which ended January 6, 2008. Therefore, the waivers are denied, and the 78 mining claims listed above are hereby declared forfeited.

This decision does not relieve you of the liability for reclamation of all areas disturbed by your activities on lands covered by the subject mining claim(s) and/or site(s). After you complete the reclamation, you must notify the authorized officer of the appropriate surface managing agency so that the authorized officer may conduct a final site inspection and determine whether you may be released from liability.

If you fail to reclaim the land to the satisfaction of the authorized officer, the surface management agency may cite you for noncompliance under its surface management regulations. For land administered by the Bureau of Land Management (BLM), if you fail to reclaim the land to the satisfaction of the authorized officer as required in 43 C.F.R. Subpart 3809, BLM will issue an order of noncompliance under 43 C.F.R. 3809.601(a). If you fail to comply with the noncompliance order, BLM may take further action under 43 C.F.R. 3809.604.

Failure to conduct reclamation is a prohibited act that may subject you to criminal penalties. See 43 C.F.R. 3809.605(h) and 43 C.F.R. 3809.700. This decision may be appealed to the Interior Board of Land Appeals, Office of the Secretary, in accordance with the regulations contained in 43 C.F.R., Part 4, and the enclosed Form 1842-1. If an appeal is taken, your notice of appeal must be filed in this office (at the above address) within 30 days from receipt of this decision. The appellant has the burden of showing that the decision appealed from is in error.

If you wish to file a petition pursuant to regulation 43 C.F.R. 4.21 (58 FR 4939, January 19, 1993) for a stay of the effectiveness of this decision during the time that your appeal is being reviewed by the Board, the petition for a stay must accompany your notice of appeal. A petition for a stay is required to show sufficient justification based on the standards listed below. Copies of the notice of appeal and petition for a stay must also be submitted to each party named in this decision and to the Interior Board of Land Appeals and to the appropriate Office of the Solicitor (see 43 C.F.R. 4.413) at the same time the original documents are filed with this office. If you request a stay, you have the burden of proof to demonstrate that a stay should be granted.

Standards for Obtaining a Stay

Except as otherwise provided by law or other pertinent regulation, a petition for a stay of a decision pending appeal shall show sufficient justification based on the following standards:

- (1) The relative harm to the parties if the stay is granted or denied,
- (2) The likelihood of the appellant's success on the merits,
- (3) The likelihood of immediate and irreparable harm if the stay is not granted, and
- (4) Whether the public interest favors granting the stay.

If you have any questions about this Decision, please contact Amy Bunda at 602-417-9334. Please include your AMC serial number(s) on all correspondence.

/s/ Alvin L. Burch

Alvin L. Burch
Group Administrator
Renewable and Mineral Resources Group

ABunda:pb:02/25/08

SEND TO: COMPLETE THIS SECTION

Complete items 1, 2, and 3. Also complete item 4 if Restricted Delivery is desired.
 Print your name and address on the reverse so that we can return the card to you.
 Attach this card to the back of the mailpiece or on the front if space permits.

MAR 03 2008

Nicole, Steve, Robert, and Keith Morris
P.O. Box 1128
Gilbert, Arizona 85299

AMC355567; 356819; 356934; 357044;
 363175; 364653; 364750; 364975; 365113;
 365936; 369054; 369635; 370040; 370774;
 370948; 371577; 372543; 372636; 373746;
 373857; 374507; 374696; 374709; 374737;
 374744; 375139; 375150; 375986; 375993;
 376366; 376657; 381778; 383827; 385068

2. Article Number **7006 3450 0002 4719 3188**
(Transfer from service list)

PS Form 3811, February 2004 Domestic Return Receipt 102905-02-10-1040

A. Signature
X Agent Addressee

B. Received by (Printed Name) **C. Date of Delivery**

D. Is delivery address different from item 1? Yes
IF YES, enter delivery address below: No

3. Service Type
 Certified Mail Express Mail
 Registered Return Receipt for Merchandise
 Insured Mail C.O.D.

4. Restricted Delivery? (Extra Fee) Yes

MAR 03 2008

SENDER: COMPLETE THIS SECTION
Complete items 1, 2, and 3. Also complete item 4 if Restricted Delivery is desired.
Print your name and address on the reverse so that we can return the card to you.
Attach this card to the back of the mailpiece, or on the front if space permits.

A. Signature X
B. Received by (Printed Name)
C. Date of Delivery
D. Is delivery address different from item 1? If YES, enter delivery address below:

3. Service Type
Certified Mail Express Mail
Registered Return Receipt for Merchandise
Insured Mail C.O.D.
4. Restricted Delivery? (Extra Fee) Yes

Jack Tucker, ET AL
P.O. Box 265
Wickenburg, Arizona 85358

AMC355567: 356819; 356934; 357044;
363175; 364653; 364750; 364975; 365113;
365936; 369054; 369635; 370040; 370774;
370948; 371577; 372543; 372636; 373746;
373857; 374507; 374696; 374709; 374737;
374744; 375139; 375150; 375986; 375993;
376366; 376657; 381778; 383827; 385068

Article Number (Transfer from service label) 7006 3450 0002 4719 3089

PS Form 3811, February 2004 Domestic Return Receipt

A. Signature X
B. Received by (Printed Name)
C. Date of Delivery
D. Is delivery address different from item 1? If YES, enter delivery address below:

3. Service Type
Certified Mail Express Mail
Registered Return Receipt for Merchandise
Insured Mail C.O.D.
4. Restricted Delivery? (Extra Fee) Yes

Penny and Anthony Crepezzi
2012 Teakwood
Toms River, New Jersey 08540

AMC355567: 356819; 356934; 357044;
363175; 364653; 364750; 364975; 365113;
365936; 369054; 369635; 370040; 370774;
370948; 371577; 372543; 372636; 373746;
373857; 374507; 374696; 374709; 374737;
374744; 375139; 375150; 375986; 375993;
376366; 376657; 381778; 383827; 385068

Article Number (Transfer from service label) 7006 3450 0002 4719 3102

PS Form 3811, February 2004 Domestic Return Receipt

A. Signature X
B. Received by (Printed Name)
C. Date of Delivery
D. Is delivery address different from item 1? If YES, enter delivery address below:

3. Service Type
Certified Mail Express Mail
Registered Return Receipt for Merchandise
Insured Mail C.O.D.
4. Restricted Delivery? (Extra Fee) Yes

Samantha Brown
6310 Wind Ridge Court
Princeton Jct, New Jersey 08540

AMC355567: 356819; 356934; 357044;
363175; 364653; 364750; 364975; 365113;
365936; 369054; 369635; 370040; 370774;
370948; 371577; 372543; 372636; 373746;
373857; 374507; 374696; 374709; 374737;
374744; 375139; 375150; 375986; 375993;
376366; 376657; 381778; 383827; 385068

Article Number (Transfer from service label) 7006 3450 0002 4719 3126

PS Form 3811, February 2004 Domestic Return Receipt

SENDER: COMPLETE THIS SECTION
Complete items 1, 2, and 3. Also complete item 4 if Restricted Delivery is desired.
Print your name and address on the reverse so that we can return the card to you.
Attach this card to the back of the mailpiece, or on the front if space permits.

MAR 03 2008
David and Brandy Tucker
2290 W. Wickenburg Way
Wickenburg, Arizona 85390

AMC355567: 356819; 356934; 357044;
363175; 364653; 364750; 364975; 365113;
365936; 369054; 369635; 370040; 370774;
370948; 371577; 372543; 372636; 373746;
373857; 374507; 374696; 374709; 374737;
374744; 375139; 375150; 375986; 375993;
376366; 376657; 381778; 383827; 385068

Article Number (Transfer from service label) 7006 3450 0002 4719 3119

PS Form 3811, February 2004 Domestic Return Receipt

SENDER: COMPLETE THIS SECTION
Complete items 1, 2, and 3. Also complete item 4 if Restricted Delivery is desired.
Print your name and address on the reverse so that we can return the card to you.
Attach this card to the back of the mailpiece, or on the front if space permits.

MAR 03 2008
Daniel Rose
5513 Osage Avenue
Sierra Vista, Arizona 85650

AMC355567: 356819; 356934; 357044;
363175; 364653; 364750; 364975; 365113;
365936; 369054; 369635; 370040; 370774;
370948; 371577; 372543; 372636; 373746;
373857; 374507; 374696; 374709; 374737;
374744; 375139; 375150; 375986; 375993;
376366; 376657; 381778; 383827; 385068

Article Number (Transfer from service label) 7006 3450 0002 4719 3133

PS Form 3811, February 2004 Domestic Return Receipt

SENDER: COMPLETE THIS SECTION
Complete items 1, 2, and 3. Also complete item 4 if Restricted Delivery is desired.
Print your name and address on the reverse so that we can return the card to you.
Attach this card to the back of the mailpiece, or on the front if space permits.

MAR 03 2008
David Zink
1996 Black Hawk Circle
Prescott, Arizona 86303

AMC355567: 356819; 356934; 357044;
363175; 364653; 364750; 364975; 365113;
365936; 369054; 369635; 370040; 370774;
370948; 371577; 372543; 372636; 373746;
373857; 374507; 374696; 374709; 374737;
374744; 375139; 375150; 375986; 375993;
376366; 376657; 381778; 383827; 385068

Article Number (Transfer from service label) 7006 3450 0002 4719 3140

PS Form 3811, February 2004 Domestic Return Receipt

SENDER: COMPLETE THIS SECTION
Complete items 1, 2, and 3. Also complete item 4 if Restricted Delivery is desired.
Print your name and address on the reverse so that we can return the card to you.
Attach this card to the back of the mailpiece, or on the front if space permits.

MAR 03 2008
Russell Parken
P.O. Box 4063
Arizona City, Arizona 85223

AMC355567: 356819; 356934; 357044;
363175; 364653; 364750; 364975; 365113;
365936; 369054; 369635; 370040; 370774;
370948; 371577; 372543; 372636; 373746;
373857; 374507; 374696; 374709; 374737;
374744; 375139; 375150; 375986; 375993;
376366; 376657; 381778; 383827; 385068

Article Number (Transfer from service label) 7006 3450 0002 4719 3157

PS Form 3811, February 2004 Domestic Return Receipt

SENDER: COMPLETE THIS SECTION
Complete items 1, 2, and 3. Also complete item 4 if Restricted Delivery is desired.
Print your name and address on the reverse so that we can return the card to you.
Attach this card to the back of the mailpiece, or on the front if space permits.

MAR 03 2008
Max Strickman
6303 W. Acapulco Lane
Glendale, Arizona 85306

AMC355567: 356819; 356934; 357044;
363175; 364653; 364750; 364975; 365113;
365936; 369054; 369635; 370040; 370774;
370948; 371577; 372543; 372636; 373746;
373857; 374507; 374696; 374709; 374737;
374744; 375139; 375150; 375986; 375993;
376366; 376657; 381778; 383827; 385068

Article Number (Transfer from service label) 7006 3450 0002 4719 3164

PS Form 3811, February 2004 Domestic Return Receipt

SENDER: COMPLETE THIS SECTION
Complete items 1, 2, and 3. Also complete item 4 if Restricted Delivery is desired.
Print your name and address on the reverse so that we can return the card to you.
Attach this card to the back of the mailpiece, or on the front if space permits.

MAR 03 2008
David G. Jones
P.O. Box 728
Marco Island, Florida 34146

AMC355567: 356819; 356934; 357044;
363175; 364653; 364750; 364975; 365113;
365936; 369054; 369635; 370040; 370774;
370948; 371577; 372543; 372636; 373746;
373857; 374507; 374696; 374709; 374737;
374744; 375139; 375150; 375986; 375993;
376366; 376657; 381778; 383827; 385068

Article Number (Transfer from service label) 7006 3450 0002 4719 3171

PS Form 3811, February 2004 Domestic Return Receipt

SENDER: COMPLETE THIS SECTION
Complete items 1, 2, and 3. Also complete item 4 if Restricted Delivery is desired.
Print your name and address on the reverse so that we can return the card to you.
Attach this card to the back of the mailpiece, or on the front if space permits.

MAR 03 2008
Russell Parken
P.O. Box 4063
Arizona City, Arizona 85223

AMC355567: 356819; 356934; 357044;
363175; 364653; 364750; 364975; 365113;
365936; 369054; 369635; 370040; 370774;
370948; 371577; 372543; 372636; 373746;
373857; 374507; 374696; 374709; 374737;
374744; 375139; 375150; 375986; 375993;
376366; 376657; 381778; 383827; 385068

Article Number (Transfer from service label) 7006 3450 0002 4719 3157

PS Form 3811, February 2004 Domestic Return Receipt

SENDER: COMPLETE THIS SECTION
Complete items 1, 2, and 3. Also complete item 4 if Restricted Delivery is desired.
Print your name and address on the reverse so that we can return the card to you.
Attach this card to the back of the mailpiece, or on the front if space permits.

MAR 03 2008
Max Strickman
6303 W. Acapulco Lane
Glendale, Arizona 85306

AMC355567: 356819; 356934; 357044;
363175; 364653; 364750; 364975; 365113;
365936; 369054; 369635; 370040; 370774;
370948; 371577; 372543; 372636; 373746;
373857; 374507; 374696; 374709; 374737;
374744; 375139; 375150; 375986; 375993;
376366; 376657; 381778; 383827; 385068

Article Number (Transfer from service label) 7006 3450 0002 4719 3164

PS Form 3811, February 2004 Domestic Return Receipt

SENDER: COMPLETE THIS SECTION
Complete items 1, 2, and 3. Also complete item 4 if Restricted Delivery is desired.
Print your name and address on the reverse so that we can return the card to you.
Attach this card to the back of the mailpiece, or on the front if space permits.

MAR 03 2008
David G. Jones
P.O. Box 728
Marco Island, Florida 34146

AMC355567: 356819; 356934; 357044;
363175; 364653; 364750; 364975; 365113;
365936; 369054; 369635; 370040; 370774;
370948; 371577; 372543; 372636; 373746;
373857; 374507; 374696; 374709; 374737;
374744; 375139; 375150; 375986; 375993;
376366; 376657; 381778; 383827; 385068

Article Number (Transfer from service label) 7006 3450 0002 4719 3171

PS Form 3811, February 2004 Domestic Return Receipt

SENDER: COMPLETE THIS SECTION ON DELIVERY
A. Signature X
B. Received by (Printed Name)
C. Date of Delivery
D. Is delivery address different from item 1? If YES, enter delivery address below:

3. Service Type
Certified Mail Express Mail
Registered Return Receipt for Merchandise
Insured Mail C.O.D.
4. Restricted Delivery? (Extra Fee) Yes

MAR 04 2008

Article Number (Transfer from service label) 7006 3450 0002 4719 3157

PS Form 3811, February 2004 Domestic Return Receipt

SENDER: COMPLETE THIS SECTION ON DELIVERY
A. Signature X
B. Received by (Printed Name)
C. Date of Delivery
D. Is delivery address different from item 1? If YES, enter delivery address below:

3. Service Type
Certified Mail Express Mail
Registered Return Receipt for Merchandise
Insured Mail C.O.D.
4. Restricted Delivery? (Extra Fee) Yes

MAR 03 2008

Article Number (Transfer from service label) 7006 3450 0002 4719 3164

PS Form 3811, February 2004 Domestic Return Receipt

SENDER: COMPLETE THIS SECTION ON DELIVERY
A. Signature X
B. Received by (Printed Name)
C. Date of Delivery
D. Is delivery address different from item 1? If YES, enter delivery address below:

3. Service Type
Certified Mail Express Mail
Registered Return Receipt for Merchandise
Insured Mail C.O.D.
4. Restricted Delivery? (Extra Fee) Yes

MAR 03 2008

Article Number (Transfer from service label) 7006 3450 0002 4719 3171

PS Form 3811, February 2004 Domestic Return Receipt

*A. Bunda
4/24/08*

APR 28 2008

In Reply Refer To:
3800 (AZ-933) AB
AMC369054, AMC374507
AMC375139

CERTIFIED MAIL – RETURN RECEIPT REQUESTED

NOTICE

Jack Tucker	:	AMC375147, AMC375148,
P.O. Box 265	:	AMC374509, AMC374510,
Wickenburg, Arizona 85358	:	AMC369057
CM-RRR #7007 3020 0000 8492 7986	:	Nugget Patch #2, Gold Patch #2,
	:	Gold Patch #1, Nugget Patch #1,
Woodrow Jennings Smith III	:	Da Good Stuff
Erin M. Gray	:	
P.O. Box 77149	:	
Tucson, Arizona 85705	:	
CM-RRR #7007 3020 0000 8492 7993	:	

Transfer Not Processed

On September 14, 2007, the Bureau of Land Management (BLM) Arizona State Office received four Quit Claim Deeds (QCD). On November 26, 2007, one additional QCD was received. All QCDs were to transfer the above listed mining claims to Woodrow Jennings Smith III and Erin M. Gray. The transfers were filed and paid for by Jack Tucker.

According to BLM records, all of these claims were declared forfeited and closed as of September 1, 2007, because the waiver filed August 27, 2007, was denied. Also, AMC375147 and AMC375148 are owned by Samantha Brown, not the eight individuals listed on the QCD. Therefore, we cannot process the QCDs. The non-refundable processing fees paid will be retained by the BLM and no further action will be taken regarding these transfers.

If additional information is required, please contact Amy Bunda, Land Law Examiner, at 602-417-9334. Please include your AMC serial number(s) on all correspondence.

/S/ Alvin Burch

Alvin L. Burch
Group Administrator
Renewable Resources and Minerals

SENDER: COMPLETE THIS SECTION

- Complete items 1, 2, and 3. Also complete item 4 if Restricted Delivery is desired.
- Print your name and address on the reverse so that we can return the card to you.
- Attach this card to the back of the mailpiece, or on the front if space permits.

1. Article Addressed to:

Woodrow Jennings Smith III
 Erin M. Gray
 P.O. Box 77149
 Tucson, AZ 85705

2. Article Number

(Transfer from service label)

7007 3020 0000 8492 7993

COMPLETE THIS SECTION ON DELIVERY

A. Signature

X

Erin M. Gray

 Agent Addressee

B. Received by (Printed Name)

Erin M. Gray

C. Date of Delivery

D. Is delivery address different from item 1? YesIf YES, enter delivery address below: No

3. Service Type

 Certified Mail Express Mail Registered Return Receipt for Merchandise Insured Mail C.O.D.

4. Restricted Delivery? (Extra Fee)

 Yes

UNITED STATES POSTAL SERVICE
TOLSON AZ 857



RECEIVED
BLM AZ STATE OFFICE
MAY 5 PM 1:38
PHOENIX, ARIZONA

- Sender: Please print your name, address, and ZIP+4 in this box •

Bureau of Land Management
Arizona State Office
One North Central Avenue, Ste 800
Phoenix, AZ 85004-4427

AZ-933

AB

AMC369054/374507/375139



*A. Bunda
4/24/08*

APR 28 2008

In Reply Refer To:
3800 (AZ-933) AB
AMC369054, AMC374507
AMC375139

CERTIFIED MAIL – RETURN RECEIPT REQUESTED

NOTICE

Jack Tucker	:	AMC375147, AMC375148,
P.O. Box 265	:	AMC374509, AMC374510,
Wickenburg, Arizona 85358	:	AMC369057
CM-RRR #7007 3020 0000 8492 7986	:	Nugget Patch #2, Gold Patch #2,
	:	Gold Patch #1, Nugget Patch #1,
Woodrow Jennings Smith III	:	Da Good Stuff
Erin M. Gray	:	
P.O. Box 77149	:	
Tucson, Arizona 85705	:	
CM-RRR #7007 3020 0000 8492 7993	:	

Transfer Not Processed

On September 14, 2007, the Bureau of Land Management (BLM) Arizona State Office received four Quit Claim Deeds (QCD). On November 26, 2007, one additional QCD was received. All QCDs were to transfer the above listed mining claims to Woodrow Jennings Smith III and Erin M. Gray. The transfers were filed and paid for by Jack Tucker.

According to BLM records, all of these claims were declared forfeited and closed as of September 1, 2007, because the waiver filed August 27, 2007, was denied. Also, AMC375147 and AMC375148 are owned by Samantha Brown, not the eight individuals listed on the QCD. Therefore, we cannot process the QCDs. The non-refundable processing fees paid will be retained by the BLM and no further action will be taken regarding these transfers.

If additional information is required, please contact Amy Bunda, Land Law Examiner, at 602-417-9334. Please include your AMC serial number(s) on all correspondence.

/S/ Alvin Burch

Alvin L. Burch
Group Administrator
Renewable Resources and Minerals

SENDER: COMPLETE THIS SECTION

- Complete items 1, 2, and 3. Also complete item 4 if Restricted Delivery is desired.
- Print your name and address on the reverse so that we can return the card to you.
- Attach this card to the back of the mailpiece, or on the front if space permits.

1. Article Addressed to:

Woodrow Jennings Smith III
Erin M. Gray
P.O. Box 77149
Tucson, AZ 85705

COMPLETE THIS SECTION ON DELIVERY

A. Signature Agent
 Addressee
X *Erin M. Gray*

B. Received by (Printed Name) C. Date of Delivery
Erin M. Gray

D. Is delivery address different from item 1? Yes
If YES, enter delivery address below: No

3. Service Type
 Certified Mail Express Mail
 Registered Return Receipt for Merchandise
 Insured Mail C.O.D.

4. Restricted Delivery? (Extra Fee) Yes

2. Article Number
(Transfer from service label)

7007 3020 0000 8492 7993

UNITED STATES POSTAL SERVICE
PHOENIX AZ 857

MAR 2008 PM 2 L



First-Class Mail
Postage & Fees Paid
USPS
Permit No. 640

• Sender: Please print your name, address, and ZIP+4 in this box •

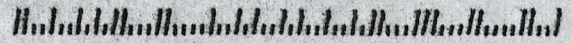
RECEIVED
BLM AZ STATE OFFICE

PHOENIX ARIZONA
MAY 5 P 3:36

Bureau of Land Management
Arizona State Office
One North Central Avenue, Ste 800
Phoenix, AZ 85004-4427

AZ-933 AB AMC369054/374507/375139

27



Date: 4/24/08

ROUTING AND TRANSMITTAL SLIP

TO: (Name, office symbol, room number, building, Agency/Post)	Initials	Date
1. Amy Bunda (AZ 933)	AB	4/24/08
2. Al Burch (AZ 932)	A. Burch	4/28/08
3. ^{Dana Jones} Pauline Brown (AZ 933)		
4.		
5.		
6.		
7.		
8.		
9.		

Action	File	Note and Return
Approval	For Clearance	Per Conversation
As Requested	For Correction	Prepare Reply
Circulate	For Your Information	See Me
Comment	Investigate	X Signature
x Coordination	Justify	

REMARKS:

DO NOT use this form as a RECORD of approvals, concurrences, disposal, clearances, and similar actions

From: (Name, org. symbol, Agency/Post) Amy Bunda Land Law Examiner, AZ933	Room No.
	Phone No. FTS x 334

OPTIONAL FORM 41 (Rev. 7/76)
 Prescribed by GSA
 FPMR (41 CFR) 101-11.206



United States Department of the Interior



BUREAU OF LAND MANAGEMENT
Arizona State Office
One North Central Avenue, Suite 800
Phoenix, Arizona 85004-4427
www.blm.gov/az/

April 28, 2008

In Reply Refer To:
3800 (AZ-933) AB
AMC369054, AMC374507
AMC375139

CERTIFIED MAIL – RETURN RECEIPT REQUESTED

NOTICE

Jack Tucker
P.O. Box 265
Wickenburg, Arizona 85358
CM-RRR #7007 3020 0000 8492 7986

Woodrow Jennings Smith III
Erin M. Gray
P.O. Box 77149
Tucson, Arizona 85705
CM-RRR #7007 3020 0000 8492 7993

AMC375147, AMC375148,
AMC374509, AMC374510,
AMC369057
Nugget Patch #2, Gold Patch #2,
Gold Patch #1, Nugget Patch #1,
Da Good Stuff

Transfer Not Processed

On September 14, 2007, the Bureau of Land Management (BLM) Arizona State Office received four Quit Claim Deeds (QCD). On November 26, 2007, one additional QCD was received. All QCDs were to transfer the above listed mining claims to Woodrow Jennings Smith III and Erin M. Gray. The transfers were filed and paid for by Jack Tucker.

According to BLM records, all of these claims were declared forfeited and closed as of September 1, 2007, because the waiver filed August 27, 2007, was denied. Also, AMC375147 and AMC375148 are owned by Samantha Brown, not the eight individuals listed on the QCD. Therefore, we cannot process the QCDs. The non-refundable processing fees paid will be retained by the BLM and no further action will be taken regarding these transfers.

If additional information is required, please contact Amy Bunda, Land Law Examiner, at 602-417-9334. Please include your AMC serial number(s) on all correspondence.

Alvin L. Burch
Group Administrator
Renewable Resources and Minerals

CERTIFIED MAIL™

UNITED STATES
DEPARTMENT OF THE INTERIOR
Bureau of Land Management
Arizona State Office
One N. Central Avenue, Suite 800
Phoenix, AZ 85004-4427

AZ-933 AB

OFFICIAL BUSINESS
PENALTY FOR PRIVATE USE \$300



7007 3020 0000 8492 7986



UNC
BLM AZ STATE OFFICE
2008 MAY 27 P: 2:28
PHOENIX, ARIZONA

Jack Tucker
P.O. Box 265
Wickenburg, Arizona 85358

Name MST
1st Notice 4-29-08
2nd Notice 5-16-08

NIXIE 850 CC 1 40 05/23/08

RETURN TO SENDER
UNCLAIMED
UNABLE TO FORWARD

BC: 85004093875 *1814-11298-28-36

85004@0938

SENDER: COMPLETE THIS SECTION

- Complete items 1, 2, and 3. Also complete item 4 if Restricted Delivery is desired.
- Print your name and address on the reverse so that we can return the card to you.
- Attach this card to the back of the mailpiece, or on the front if space permits.

1. Article Addressed to:

Jack Tucker
P.O. Box 265
Wickenburg, AZ 85358

COMPLETE THIS SECTION ON DELIVERY

A. Signature Agent Addressee

B. Received by (Printed Name) C. Date of Delivery

D. Is delivery address different from item 1? Yes No
If YES, enter delivery address below:

3. Service Type Certified Mail Express Mail Registered Return Receipt for Merchandise

4. Restricted Delivery? (Extra Fee) Yes No Insured Mail C.O.D.

2. Article Number (Transfer from service label) 7007 3020 0000 8492 7986

PS Form 3811, February 2004 Domestic Return Receipt 102595-02-M-1540

United States Department of the Interior
Bureau of Land Management
 BUSINESS & SUPPORT SVCS DIV
 ONE N CENTRAL AVE SUITE 800
 PHOENIX, AZ 85004 -4427
 Phone: (602) 417-9200

Receipt

No: 1568257

AMC 375150
 AMC 375139
 AMC 374507

Transaction #: 1620112
 Date of Transaction: 09/17/2007

CUSTOMER: MIKE TUCKER
 PO BOX 265
 WICKENBURG, AZ 85358

ENTERED INTO COMPUTER

TRF (9) NOT DONE

10/05/07 DGG

LINE #	QTY	DESCRIPTION	REMARKS	UNIT PRICE	TOTAL
1	1.00	LOCATABLE MINERALS / MINING CLAIMS- NEW, UNADJUD, ONE OR MORE AUTH NOS / NEW MINING CLAIM PROCESSING FEE \$15 (1930) CASES: AMC385914/\$15.00		- n/a -	15.00
2	1.00	LOCATABLE MINERALS / MINING CLAIMS- NEW, UNADJUD, ONE OR MORE AUTH NOS / NEW MINING CLAIM LOCATION FEE \$30 (1993) CASES: AMC385914/\$30.00		- n/a -	30.00
3	1.00	LOCATABLE MINERALS / MINING CLAIMS- NEW, UNADJUD, ONE OR MORE AUTH NOS / NEW MINING CLM MAINT FEE \$125 (1993) CASES: AMC385914/\$125.00	MAINT 2008 (1)	- n/a -	125.00
4	1.00	LOCATABLE MINERALS / MINING CLAIMS-NOT NEW-UNADJUD, ONE AUTH NO. ONLY / MINING CLAIM MONEY RECEIVED (455) CASES: AMC375150/\$90.00	TRF (9)	- n/a -	90.00
TOTAL:					\$260.00

PAYMENT INFORMATION

1	AMOUNT:	\$260.00	POSTMARKED:	9/12/07 0:00
	TYPE:	CHECK	RECEIVED:	09/14/2007
	CHECK NO:	1611		
	NAME:	TUCKER, JACK PO BOX 265 WICKENBURG AZ 85358	374510 X2 374509 X2	Amc 375150 375148 X2 375147 X2

REMARKS

This receipt was generated by the automated BLM Collections and Billing System and is a paper representation of a portion of the official electronic record contained therein.

QUIT CLAIM DEED

The undersigned grantor(s), for valuable consideration, receipt of which is hereby acknowledged, in the amount of \$10.00, or other values, do we hereby remise, release and forever quit claim to the following decribed property in the county of YAVAPAI state of ARIZONA Mining claim known as NUGGET PATCH #1 in Township 9N Range 4W Section 27 Quarter Section(s) NW AMC # 374510 To: Woodrow Jennings Smith III & ERIN M. Glau Address PO Box 77149, TUCSON, AZ 85705


*EXEMPT
ARS 11:1134
A-6

Owner(s) Names(s)	Signature(s)
<u>APRIL EIDSON</u>	<u>April Eidson</u>
<u>NICOLE MORRIS</u>	<u>Nicole Morris</u>
<u>STEVEN MORRIS</u>	<u>Steven Morris</u>
<u>DAVID LEE</u>	<u>David Lee</u>
<u>JANE LEE</u>	<u>Jane Lee</u>
<u>THOMAS LEE</u>	<u>Thomas Lee</u>
<u>ROBERT MORRIS</u>	<u>Robert Morris</u>
<u>KEITH MORRIS</u>	<u>Keith Morris</u>

The Undersigned, a notary public in and for said State, in person and all signing said document. Dated this 7th day of SEPTEMBER 2007.

Witness my hand and official seal. PHOENIX, ARIZONA

Lisa Tucker



Claim closed. Not processed

AB

QUIT CLAIM DEED

The undersigned grantor(s), for valuable consideration, receipt of which is hereby acknowledged, in the amount of \$10.00, or other values, do we hereby remise, release and forever quit claim to the following decribed property in the county of YAVAPAI state of _____ Mining claim known as NUGGET PATCH #2 in Township 9N Range 4W Section 27 Quarter Section(s) 56 AMC # 375147 To: Woodrow Jennings Smith III & Erin M. Gray Address PO Box 77149, TUCSON, ARIZONA 85705

Owner(s) Names(s)	Signature(s)
<u>ADAM BROWN</u>	<u>Adam Brown</u>
<u>JASON BROWN</u>	<u>Jason Brown</u>
<u>PENNY CREPEZZI</u>	<u>Penny Crepezzi</u>
<u>ANTHONY CREPEZZI</u>	<u>Anthony Crepezzi</u>
<u>SAMANTHA HAYES</u>	<u>Samantha Hayes</u>
<u>DALE McALLISTER</u>	<u>Dale McAllister</u>
<u>LUCILLE McALLISTER</u>	<u>Lucille McAllister</u>
<u>STEVE McALLISTER</u>	<u>Steve McAllister</u>

* EXEMPT
ARS 11:1134
A-6


The Undersigned, a notary public in and for said State, in person and all signing said document. Dated this 7th day of SEPTEMBER 2007.

Witness my hand and official seal.

Lisa Tucker

PHOENIX, ARIZONA

RECEIVED
B.L.M. AZ STATE OFFICE
2007 SEP 14 8:17



claim owned by Samantha Brown.
Not processed. AB

QUIT CLAIM DEED

The undersigned grantor(s), for valuable consideration, receipt of which is hereby acknowledged, in the amount of \$10.00, or other values, do we hereby remise, release and forever quit claim to the following described property in the county of YAVAPAI state of ARIZONA Mining claim known as GOLD PATCH #2 in Township 9N Range 4W Section 34 Quarter Section(s) NW AMC # 375148 To: WOODROW JENNINGS SMITH, III & ERIN M. GRAY Address PO Box 77149, TUCSON, AZ 85705

* EXEMPT
ARS 11:1134
A-6


Owner(s) Names(s)	Signature(s)
<u>ADAM BROWN</u>	<u>Adam Brown</u>
<u>JASON BROWN</u>	<u>Jason Brown</u>
<u>PENNY CREPEZZI</u>	<u>Penny Crepezzi</u>
<u>ANTHONY CREPEZZI</u>	<u>Anthony Crepezzi</u>
<u>SAMANTHA HAYES</u>	<u>Samantha Hayes</u>
<u>DALE McALLISTER</u>	<u>Dale McAllister</u>
<u>LUCILLE McALLISTER</u>	<u>Lucille McAllister</u>
<u>STEVE McALLISTER</u>	<u>Steve McAllister</u>

The Undersigned, a notary public in and for said State, in person and all signing said document. Dated this 7th day of SEPTEMBER 2007.

Witness my hand and official seal.

Lisa Tucker

RECEIVED
B.L.M. AZ STATE OFFICE
2007 SEP 11 A 8:17
PHOENIX, ARIZONA



LISA TUCKER
Notary Public - Arizona
Maricopa County
Expires 06/15/08

claim owned by Samantha Brown.

Not processed. UB claim closed. Unacceptable waiver.

QUIT CLAIM DEED

The undersigned grantor(s), for valuable consideration, receipt of which is hereby acknowledged, in the amount of \$10.00, or other values, do we hereby remise, release and forever quit claim to the following described property in the county of YAVAPAI

state of ARIZONA Mining claim known as GOLD PATCH #1
in Township 9N Range 4W Section 34
Quarter Section(s) 5W

AMC # 374509 To: WOODROW JENNINGS SMITH III & ERIN
Address M. GRAY

PO Box 77149, TUCSON, AZ 85705

* EXEMPT
ARS 11:1134
A-6

Owner(s) Names(s)

Signature(s)

APRIL EIDSON

April Eidson

NICOLE MORRIS

Nicole Morris

STEVEN MORRIS

Steven Morris

DAVID LEE

David Lee

JANE LEE

Jane Lee

THOMAS LEE

Thomas Lee

ROBERT MORRIS

Robert Morris

KEITH MORRIS

Keith Morris

The Undersigned, a notary public in and for said State, in person and all signing said document. Dated this 7th day of SEPTEMBER 2007.

Witness my hand and official seal

Lisa Tucker

PHOENIX, ARIZONA
2007 SEP 14 A 8:17

RECEIVED
B.L.M. AZ STATE OFFICE



LISA TUCKER
Notary Public - Arizona
Maricopa County
Expires 06/15/08

Claim closed. Not processed.

AB

QUIT CLAIM DEED

The undersigned grantor(s), for valuable consideration, receipt of which is hereby acknowledged, in the amount of \$ 10.00, do we hereby remise, release and forever quit claim to the following decribed property in the county of YAVAPAI state of ARIZONA Mining claim known as DA GOOD STUFF in Township 9N Range 4W Section 29 Quarter Section(s) SW


AMC # 369057 To: WOODROW JENNINGS + ERIN M. GR
Address P.O. BOX 77149
TUCSON AZ 85705

Owner(s) Names(s)

Signature(s)

* EXEMPT
ARS 11: 1134
A-6


LISA ANTEU




RECEIVED
BLM. AZ STATE OFFICE
2007 NOV 26 A 11: 57
PHOENIX, ARIZONA

The Undersigned, a notary public in and for said State, in person and all signing said document. Dated this 1 date of NOVEMBER 2007.

Witness my hand and official seal.

 **LISA TUCKER**
Notary Public - Arizona
Maricopa County
Expires 06/15/08




2
JMC
#20-

Not processed Claim closed. AB

United States Department of the Interior

Bureau of Land Management
 BUSINESS & SUPPORT SVCS DIV
 ONE N CENTRAL AVE SUITE 800
 PHOENIX, AZ 85004 -4427
 Phone: (602) 417-9200

Receipt

No: 1607527

Transaction #: 1660192	
Date of Transaction: 11/26/2007	
CUSTOMER:	JACK TUCKER BOX 265 WICKENBURG, AZ 85358

LINE #	QTY	DESCRIPTION	REMARKS	UNIT PRICE	TOTAL
1	1.00	LOCATABLE MINERALS / MINING CLAIMS-NOT NEW-UNADJUD, ONE AUTH NO. ONLY / MINING CLAIM MONEY RECEIVED (455) CASES: AMC369057/\$60.00	TRF/6	- n/a -	60.00
TOTAL:					\$60.00

PAYMENT INFORMATION			
1	AMOUNT:	\$60.00	POSTMARKED: N/A
	TYPE:	CHECK	RECEIVED: 11/26/2007
	CHECK NO:	1300	
	NAME:	TUCKER, JACK BOX 265 WICKENBURG AZ 85358	

REMARKS

This receipt was generated by the automated BLM Collections and Billing System and is a paper representation of a portion of the official electronic record contained therein.

Amc 385575 x 2
 Amc 369057 x 2
 Amc 371716
 Amc 370779

FedEx

R. E. Bents
4/29/07

AMC 369054
AMC 366648
AMC 369938
AMC 369893
AMC 369776
AMC 368904

April 4, 2007

In Reply Refer To:
3800 (AZ-933) RE
AMC369054, AMC369938
AMC369776, AMC368904
AMC366648, AMC369893

CERTIFIED MAIL - RETURN RECEIPT REQUESTED No. 7006 2760 0005 5867 1709

DECISION

Randy Cheng	:	AMC369054, AMC369056,
P.O. Box 2170	:	AMC369948, AMC369894-369895,
Temple City, California 91780	:	AMC369777-369778, AMC366648,
	:	AMC368905-368906
	:	Au Gold, Gold Coin, Gold Stuff #3,
	:	Golden Oldie, Treasure of Gold,
	:	Bandit's Gold Find, Gold in My Pan,
	:	Deep Gold, Gold Stuff #1 & #2
	:	Placer Claims

Mining Claim Declared Forfeited

The mining claims listed above are hereby declared forfeited for failure to file the required maintenance fee payment or small miner's maintenance fee waiver certification (waiver) on or before September 1, 2006.

Claimants are required to pay an annual maintenance fee payment of \$125, or submit a waiver, on or before September 1 of each year. These requirements were established by 30 U.S.C 28-f-k, as amended, and 43 Code of Federal Regulations (CFR) 3834 and 3835.

Our records show receipt of a maintenance fee payment on September 19, 2006 (copy enclosed). This did not meet the September 1 deadline; therefore, the claims are forfeited. Your \$1250 payment will be refunded after the thirty day appeal period expires.

This decision does not relieve you of the liability for reclamation of all areas disturbed by your activities on lands encompassed by the mining claim(s) and/or site(s). After you complete the reclamation, you must notify the authorized officer of the appropriate surface management agency so that the authorized officer may conduct a final site inspection and determine whether

you may be released from liability. If you fail to reclaim the land to the satisfaction of the authorized officer, the surface management agency may cite you for noncompliance under its surface management regulations.

For land administered by the Bureau of Land Management (BLM), if you fail to reclaim the land to the satisfaction of the authorized officer as required in 43 CFR Subpart 3809, BLM will issue an order of noncompliance under 43 CFR 3809.601(a). If you fail to comply with the noncompliance order, BLM may take further action under 43 CFR 3809.604. Failure to conduct reclamation is a prohibited act that may subject you to criminal penalties. See 43 CFR 3809.605(h) and 43 CFR 3809.700.

This decision may be appealed to the Interior Board of Land Appeals, Office of the Secretary, in accordance with the regulations contained in 43 CFR, Part 4 and the enclosed Form 1842-1. If an appeal is taken, your notice of appeal must be filed in this office (at the above address) within 30 days from receipt of this decision. The appellant has the burden of showing that the decision appealed from is in error.

If you wish to file a petition pursuant to regulation 43 CFR 4.21 (58 FR 4939, January 19, 1993) or for a stay of the effectiveness of this decision during the time that your appeal is being reviewed by the Board, the petition for a stay must accompany your notice of appeal. A petition for a stay is required to show sufficient justification based on the standards listed below. Copies of the notice of appeal and petition for a stay must also be submitted to each party named in this decision and to the Interior Board of Land Appeals and to the appropriate Office of the Solicitor (see 43 CFR 4.413) at the same time the original documents are filed with this office. If you request a stay, you have the burden of proof to demonstrate that a stay should be granted.

Standards for Obtaining a Stay

Except as otherwise provided by law or other pertinent regulation, a petition for a stay of a decision pending appeal shall show sufficient justification based on the following standards:

- (1) The relative harm to the parties if the stay is granted or denied,
- (2) The likelihood of the appellant's success on the merits,
- (3) The likelihood of immediate and irreparable harm if the stay is not granted, and,
- (4) Whether the public interest favors granting the stay.

Please include your AMC serial number on all correspondence. If additional information is required, please contact Rod Ebert at 602-417-9397.

/s/ Alvin L. Burch

Alvin L. Burch
Group Administrator
Renewable and Mineral Resources Group

Enclosures

REbert:pb:03/28/07

Date: Mar 9, 2007

ROUTING AND TRANSMITTAL SLIP

TO: (Name, office symbol, room number, building, Agency/Post)	Initials	Date
1. Rod Ebert (AZ 933)	RWE	3/29/07
2. Alvin Burch (AZ 933)	A. Burch	4/4/07
3. Pauline Brown (AZ 933)	PB	APR 04 2007
4.		
5.		
6.		
7.		
8.		
9.		

Action	File	Note and Return
Approval	For Clearance	Per Conversation
As Requested	For Correction	Prepare Reply
Circulate	For Your Information	See Me
Comment	Investigate	X Signature
x Coordination	Justify	

REMARKS:

DO NOT use this form as a RECORD of approvals, concurrences, disposal, clearances, and similar actions

From: (Name, org. symbol, Agency/Post)	Room No.
Rod Ebert Legal Instrument Examiner, AZ933	Phone No. FTS x 397

OPTIONAL FORM 41 (Rev. 7/76)
Prescribed by GSA
FPMR (41 CFR) 101-11.206

*REBent
3/29/07*

April 4, 2007

In Reply Refer To:
3800 (AZ-933) RE
AMC369054, AMC369938
AMC369776, AMC368904
AMC366648, AMC369893

CERTIFIED MAIL - RETURN RECEIPT REQUESTED No. 7006 2760 0005 5867 1709

DECISION

Randy Cheng	:	AMC369054, AMC369056,
P.O. Box 2170	:	AMC369948, AMC369894-369895,
Temple City, California 91780	:	AMC369777-369778, AMC366648,
	:	AMC368905-368906
	:	Au Gold, Gold Coin, Gold Stuff #3,
	:	Golden Oldie, Treasure of Gold,
	:	Bandit's Gold Find, Gold in My Pan,
	:	Deep Gold, Gold Stuff #1 & #2
	:	Placer Claims

Mining Claim Declared Forfeited

The mining claims listed above are hereby declared forfeited for failure to file the required maintenance fee payment or small miner's maintenance fee waiver certification (waiver) on or before September 1, 2006.

Claimants are required to pay an annual maintenance fee payment of \$125, or submit a waiver, on or before September 1 of each year. These requirements were established by 30 U.S.C 28-f-k, as amended, and 43 Code of Federal Regulations (CFR) 3834 and 3835.

Our records show receipt of a maintenance fee payment on September 19, 2006 (copy enclosed). This did not meet the September 1 deadline; therefore, the claims are forfeited. Your \$1250 payment will be refunded after the thirty day appeal period expires.

This decision does not relieve you of the liability for reclamation of all areas disturbed by your activities on lands encompassed by the mining claim(s) and/or site(s). After you complete the reclamation, you must notify the authorized officer of the appropriate surface management agency so that the authorized officer may conduct a final site inspection and determine whether

you may be released from liability. If you fail to reclaim the land to the satisfaction of the authorized officer, the surface management agency may cite you for noncompliance under its surface management regulations.

For land administered by the Bureau of Land Management (BLM), if you fail to reclaim the land to the satisfaction of the authorized officer as required in 43 CFR Subpart 3809, BLM will issue an order of noncompliance under 43 CFR 3809.601(a). If you fail to comply with the noncompliance order, BLM may take further action under 43 CFR 3809.604. Failure to conduct reclamation is a prohibited act that may subject you to criminal penalties. See 43 CFR 3809.605(h) and 43 CFR 3809.700.

This decision may be appealed to the Interior Board of Land Appeals, Office of the Secretary, in accordance with the regulations contained in 43 CFR, Part 4 and the enclosed Form 1842-1. If an appeal is taken, your notice of appeal must be filed in this office (at the above address) within 30 days from receipt of this decision. The appellant has the burden of showing that the decision appealed from is in error.

If you wish to file a petition pursuant to regulation 43 CFR 4.21 (58 FR 4939, January 19, 1993) or for a stay of the effectiveness of this decision during the time that your appeal is being reviewed by the Board, the petition for a stay must accompany your notice of appeal. A petition for a stay is required to show sufficient justification based on the standards listed below. Copies of the notice of appeal and petition for a stay must also be submitted to each party named in this decision and to the Interior Board of Land Appeals and to the appropriate Office of the Solicitor (see 43 CFR 4.413) at the same time the original documents are filed with this office. If you request a stay, you have the burden of proof to demonstrate that a stay should be granted.

Standards for Obtaining a Stay

Except as otherwise provided by law or other pertinent regulation, a petition for a stay of a decision pending appeal shall show sufficient justification based on the following standards:

- (1) The relative harm to the parties if the stay is granted or denied,
- (2) The likelihood of the appellant's success on the merits,
- (3) The likelihood of immediate and irreparable harm if the stay is not granted, and,
- (4) Whether the public interest favors granting the stay.

Please include your AMC serial number on all correspondence. If additional information is required, please contact Rod Ebert at 602-417-9397.

/s/ Alvin L. Burch

Alvin L. Burch
Group Administrator
Renewable and Mineral Resources Group

Enclosures

REbert:pb:03/28/07

Date: Mar 9, 2007

ROUTING AND TRANSMITTAL SLIP

TO: (Name, office symbol, room number, building, Agency/Post)	Initials	Date
1. Rod Ebert (AZ 933)	RWE	3/29/07
2. Alvin Burch (AZ 933)	A. Burch	4/4/07
3. Pauline Brown (AZ 933)	PB	APR 04 2007
4.		
5.		
6.		
7.		
8.		
9.		

Action	File	Note and Return
Approval	For Clearance	Per Conversation
As Requested	For Correction	Prepare Reply
Circulate	For Your Information	See Me
Comment	Investigate	X Signature
x Coordination	Justify	

REMARKS:

DO NOT use this form as a RECORD of approvals, concurrences, disposal, clearances, and similar actions

From: (Name, org. symbol, Agency/Post) Rod Ebert Legal Instrument Examiner, AZ933	Room No.
	Phone No. FTS x 397

OPTIONAL FORM 41 (Rev. 7/76)
Prescribed by GSA
FPMR (41 CFR) 101-11.206

COMPLETE THIS SECTION
Complete items 1, 2, and 3. Also complete item 4 if Restricted Delivery is desired. Print your name and address on the reverse so that we can return the card to you. Attach this card to the back of the mailpiece, or on the front if space permits.

Article Addressed to:
APR 04 2007
Randy Cheng
P.O. Box 2170
Tempe City, California 91780
933(RE) AMC369054, 369938,
369776, 368904, 366648, 369893
AMC 366648 AMC 369054
AMC 368904 AMC 369938

COMPLETE THIS SECTION

A. Agent
 Addressee

B. Received by (Printed Name) Alice Liu C. Date of Delivery 4/10/07

D. Is delivery address different from item 1? Yes
If YES, enter delivery address below: No

3. Service Type
 Certified Mail Express Mail
 Registered Return Receipt for Merchandise
 Insured Mail C.O.D.

4. Restricted Delivery? (Extra Fee) Yes

Article Number **7006 2760 0005 5867 1709**
Transfer from service label
Form 3811, February 2004 Domestic Return Receipt PSN 505-02-M-1540

UNITED STATES POSTAL SERVICE
CITY OF INDUSTRY CA 91706
PASADENA CA 91366
02 APR 2007 PM 07
First-Class Mail
Postage & Fees Paid
USPS
Permit No. G-10

• Sender: Please print your name, address, and ZIP+4 in this box •
933
U.S. DEPARTMENT OF THE INTERIOR
BUREAU OF LAND MANAGEMENT
ARIZONA STATE OFFICE
ONE NORTH CENTRAL AVE. SUITE 800
PHOENIX, ARIZONA 85004-4427

7 

SENDER: COMPLETE THIS SECTION**COMPLETE THIS SECTION ON DELIVERY**

- Complete items 1, 2, and 3. Also complete item 4 if Restricted Delivery is desired.
- Print your name and address on the reverse so that we can return the card to you.
- Attach this card to the back of the mailpiece, or on the front if space permits.

A. Signature P. Sulochana Agent
 Addressee

B. Received by (*Printed Name*) P. Sulochana C. Date of Delivery 12-22-00

D. Is delivery address different from item 1? Yes
 If YES, enter delivery address below: No

1. Article Addressed to:

RAYAPATI VENKATAPATHI, AB
 VIJAYASRI
 10781 JOHNSON AVE
 CUPERTINO, CA 95014
 AMC369054

3. Service Type
 Certified Mail Express Mail
 Registered Return Receipt for Merchandise
 Insured Mail C.O.D.


4. Restricted Delivery? (*Extra Fee*) Yes

2. Article Number

(*Transfer from service label*)

7005 1160 0003 7582 9390

UNITED STATES POSTAL SERVICE



First-Class Mail
Postage & Fees Paid
USPS
Permit No. G-10

AZ
933

• Sender: Please print your name, address, and ZIP+4 in this box •

U.S. DEPARTMENT OF THE INTERIOR
BUREAU OF LAND MANAGEMENT
ARIZONA STATE OFFICE
ONE NORTH CENTRAL AVE. SUITE 800
PHOENIX, ARIZONA 85004-4427

RECEIVED
BUREAU OF
LAND MANAGEMENT
2006 DEC 27 P 1:25
ARIZONA
STATE OFFICE
PHOENIX, AZ 85004

C041





United States Department of the Interior



BUREAU OF LAND MANAGEMENT
Arizona State Office
One North Central Avenue, Suite 800
Phoenix, Arizona 85004-4427
www.az.blm.gov

In Reply Refer To:
3800 (AZ-933) AB
AMC369054

December 18, 2006

CERTIFIED MAIL - RETURN RECEIPT REQUESTED No. 7005 1160 0003 7582 9390

DECISION

RAYAPATI VENKATAPATHI, VIJAYASRI : This decision affects those claims shown
10781 JOHNSON AVE : in the block below:
CUPERTINO, CA 95014 :

AMC369061
LAST STOP

MINING CLAIMS DECLARED FORFEITED

The mining claims listed above have been declared forfeited for failure to file the required maintenance fee payment or small miner's maintenance fee waiver (waiver).

Claimants are required to pay an annual non-refundable maintenance fee of \$125, or submit a waiver, on or before September 1 of each year. These requirements were established by 30 (United States Code) 28-f-k, as amended, and 43 Code of Federal Regulations (CFR) 3834 and 3835.

Our records do not show receipt of a maintenance fee payment, or waiver received on or before September 1, 2006, for the 2007 assessment year, for the claims listed above. Therefore, the claims are forfeited.

This decision does not relieve you of the liability for reclamation of all areas disturbed by your activities on lands covered by the subject mining claim(s) and/or site(s). After you complete the reclamation, you must notify the authorized officer of the appropriate surface managing agency so that the authorized officer may conduct a final site inspection and determine whether you may be released from liability. If you fail to reclaim the land to the satisfaction of the authorized officer, the surface management agency may cite you for noncompliance under its surface management regulations.

For land administered by the Bureau of Land Management (BLM), if you fail to reclaim the land to the satisfaction of the authorized officer as required in 43 CFR Subpart 3809, BLM will issue an order of noncompliance under 43 CFR 3809.601(a). If you fail to comply with the noncompliance order, BLM may take further action under 43 CFR 3809.604. Failure to conduct reclamation is a prohibited act that may subject you to criminal penalties. See 43 CFR 3809.605(h) and 43 CFR 3809.700.

This decision may be appealed to the Interior Board of Land Appeals, Office of the Secretary, in accordance with the regulations contained in 43 CFR, Part 4, and the enclosed Form 1842-1. If an appeal is taken, your notice of appeal must be filed in this office (at the above address) within 30 days from receipt of this decision. The appellant has the burden of showing that the decision appealed from is in error.

If you wish to file a petition pursuant to regulation 43 CFR 4.21 (58 FR 4939, January 19, 1993) for a stay of the effectiveness of this decision during the time that your appeal is being reviewed by the Board, the petition for a stay must accompany your notice of appeal. A petition for a stay is required to show sufficient justification based on the standards listed below. Copies of the notice of appeal and petition for a stay **must** also be submitted to each party named in this decision and to the Interior Board of Land Appeals and to the appropriate Office of the Solicitor (see 43 CFR 4.413) at the same time the original documents are filed with this office. If you request a stay, you have the burden of proof to demonstrate that a stay should be granted.

Standards for Obtaining a Stay

Except as otherwise provided by law or other pertinent regulation, a petition for a stay of a decision pending appeal shall show sufficient justification based on the following standards:

- (1) The relative harm to the parties if the stay is granted or denied,
- (2) The likelihood of the appellant's success on the merits,
- (3) The likelihood of immediate and irreparable harm if the stay is not granted, and
- (4) Whether the public interest favors granting the stay.

Please include your AMC serial number(s) on all correspondence. If additional information is required, please call Amy Bunda at 602-417-9334.



Alvin L. Burch
Group Administrator
Renewable and Mineral Resources Group

Enclosure
Appeal Form 1842-1

SENDER: COMPLETE THIS SECTION

COMPLETE THIS SECTION ON DELIVERY

- Complete items 1, 2, and 3. Also complete item 4 if Restricted Delivery is desired.
- Print your name and address on the reverse so that we can return the card to you.
- Attach this card to the back of the mailpiece, or on the front if space permits.

A. Signature

[Handwritten Signature]

- Agent
- Addressee

B. Received by (Printed Name)

[Handwritten Name]

C. Date of Delivery

[Handwritten Date]

D. Is delivery address different from item 1? Yes
 If YES, enter delivery address below: No

1. Article Addressed to:

JAN 12 2007

WRIGHT ROBERT
 BOX 203
 ANDERSON, TX 77830
 AB AMC369054

3. Service Type

- Certified Mail
- Registered
- Insured Mail
- Express Mail
- Return Receipt for Merchandise
- C.O.D.

4. Restricted Delivery? (Extra Fee) Yes

2. Article Number

7005 3110 0000 2181 1938

(Transfer from service label)

UNITED STATES POSTAL SERVICE



First-Class Mail
Postage & Fees Paid
USPS
Permit No. G-10

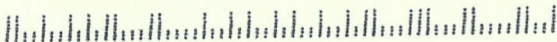
AZ
933
• Sender: Please print your name, address, and ZIP+4 in this box •

**U.S. DEPARTMENT OF THE INTERIOR
BUREAU OF LAND MANAGEMENT
ARIZONA STATE OFFICE
ONE NORTH CENTRAL AVE. SUITE 800
PHOENIX, ARIZONA 85004-4427**

ARIZONA
STATE OFFICE
PHOENIX, ARIZONA

2001 JAN 22 P 1:01

RECEIVED
BUREAU OF
LAND MANAGEMENT





United States Department of the Interior



BUREAU OF LAND MANAGEMENT
Arizona State Office
One North Central Avenue, Suite 800
Phoenix, Arizona 85004-4427
www.az.blm.gov

In Reply Refer To:
3800 (AZ-933) AB
AMC369054

January 12, 2007

CERTIFIED MAIL - RETURN RECEIPT REQUESTED No. 7005 3110 0000 2181 1938

DECISION

WRIGHT ROBERT : This decision affects those claims shown
BOX 203 : in the block below:
ANDERSON, TX 77830 :

AMC369060
HIDDEN GOLD #4

MINING CLAIMS DECLARED FORFEITED

The mining claims listed above have been declared forfeited for failure to file the required maintenance fee payment or small miner's maintenance fee waiver (waiver).

Claimants are required to pay an annual non-refundable maintenance fee of \$125, or submit a waiver, on or before September 1 of each year. These requirements were established by 30 (United States Code) 28-f-k, as amended, and 43 Code of Federal Regulations (CFR) 3834 and 3835.

Our records do not show receipt of a maintenance fee payment, or waiver received on or before September 1, 2006, for the 2007 assessment year, for the claims listed above. Therefore, the claims are forfeited.

This decision does not relieve you of the liability for reclamation of all areas disturbed by your activities on lands covered by the subject mining claim(s) and/or site(s). After you complete the reclamation, you must notify the authorized officer of the appropriate surface managing agency so that the authorized officer may conduct a final site inspection and determine whether you may be released from liability. If you fail to reclaim the land to the satisfaction of the authorized officer, the surface management agency may cite you for noncompliance under its surface management regulations.

For land administered by the Bureau of Land Management (BLM), if you fail to reclaim the land to the satisfaction of the authorized officer as required in 43 CFR Subpart 3809, BLM will issue an order of noncompliance under 43 CFR 3809.601(a). If you fail to comply with the noncompliance order, BLM may take further action under 43 CFR 3809.604. Failure to conduct reclamation is a prohibited act that may subject you to criminal penalties. See 43 CFR 3809.605(h) and 43 CFR 3809.700.

This decision may be appealed to the Interior Board of Land Appeals, Office of the Secretary, in accordance with the regulations contained in 43 CFR, Part 4, and the enclosed Form 1842-1. If an appeal is taken, your notice of appeal must be filed in this office (at the above address) within 30 days from receipt of this decision. The appellant has the burden of showing that the decision appealed from is in error.

If you wish to file a petition pursuant to regulation 43 CFR 4.21 (58 FR 4939, January 19, 1993) for a stay of the effectiveness of this decision during the time that your appeal is being reviewed by the Board, the petition for a stay must accompany your notice of appeal. A petition for a stay is required to show sufficient justification based on the standards listed below. Copies of the notice of appeal and petition for a stay **must** also be submitted to each party named in this decision and to the Interior Board of Land Appeals and to the appropriate Office of the Solicitor (see 43 CFR 4.413) at the same time the original documents are filed with this office. If you request a stay, you have the burden of proof to demonstrate that a stay should be granted.

Standards for Obtaining a Stay

Except as otherwise provided by law or other pertinent regulation, a petition for a stay of a decision pending appeal shall show sufficient justification based on the following standards:

- (1) The relative harm to the parties if the stay is granted or denied,
- (2) The likelihood of the appellant's success on the merits,
- (3) The likelihood of immediate and irreparable harm if the stay is not granted, and
- (4) Whether the public interest favors granting the stay.

Please include your AMC serial number(s) on all correspondence. If additional information is required, please call Amy Bunda at 602-417-9334.



Alvin L. Burch
Group Administrator
Renewable and Mineral Resources Group

Enclosure
Appeal Form 1842-1



United States Department of the Interior

BUREAU OF LAND MANAGEMENT
Arizona State Office
One North Central Avenue, Suite 800
Phoenix, Arizona 85004-4427
www.az.blm.gov



In Reply Refer To:
3800 (AZ-933) AB
AMC367368, AMC369054

December 18, 2006

CERTIFIED MAIL - RETURN RECEIPT REQUESTED No. 7005 1160 0003 7582 9079

DECISION

CROUSO JERRY
3098 HWY 56 N
WAYNESBORO, GA 30830

:
:
:

This decision affects those claims shown
in the block below:

AMC367368, 369060
INDAGO #4, HIDDEN GOLD #4

MINING CLAIMS DECLARED FORFEITED

The mining claims listed above have been declared forfeited for failure to file the required maintenance fee payment or small miner's maintenance fee waiver (waiver).

Claimants are required to pay an annual non-refundable maintenance fee of \$125, or submit a waiver, on or before September 1 of each year. These requirements were established by 30 (United States Code) 28-f-k, as amended, and 43 Code of Federal Regulations (CFR) 3834 and 3835.

Our records do not show receipt of a maintenance fee payment, or waiver received on or before September 1, 2006, for the 2007 assessment year, for the claims listed above. Therefore, the claims are forfeited.

This decision does not relieve you of the liability for reclamation of all areas disturbed by your activities on lands covered by the subject mining claim(s) and/or site(s). After you complete the reclamation, you must notify the authorized officer of the appropriate surface managing agency so that the authorized officer may conduct a final site inspection and determine whether you may be released from liability. If you fail to reclaim the land to the satisfaction of the authorized officer, the surface management agency may cite you for noncompliance under its surface management regulations.

For land administered by the Bureau of Land Management (BLM), if you fail to reclaim the land to the satisfaction of the authorized officer as required in 43 CFR Subpart 3809, BLM will issue an order of noncompliance under 43 CFR 3809.601(a). If you fail to comply with the noncompliance order, BLM may take further action under 43 CFR 3809.604. Failure to conduct reclamation is a prohibited act that may subject you to criminal penalties. See 43 CFR 3809.605(h) and 43 CFR 3809.700.

This decision may be appealed to the Interior Board of Land Appeals, Office of the Secretary, in accordance with the regulations contained in 43 CFR, Part 4, and the enclosed Form 1842-1. If an appeal is taken, your notice of appeal must be filed in this office (at the above address) within 30 days from receipt of this decision. The appellant has the burden of showing that the decision appealed from is in error.

If you wish to file a petition pursuant to regulation 43 CFR 4.21 (58 FR 4939, January 19, 1993) for a stay of the effectiveness of this decision during the time that your appeal is being reviewed by the Board, the petition for a stay must accompany your notice of appeal. A petition for a stay is required to show sufficient justification based on the standards listed below. Copies of the notice of appeal and petition for a stay **must** also be submitted to each party named in this decision and to the Interior Board of Land Appeals and to the appropriate Office of the Solicitor (see 43 CFR 4.413) at the same time the original documents are filed with this office. If you request a stay, you have the burden of proof to demonstrate that a stay should be granted.

Standards for Obtaining a Stay

Except as otherwise provided by law or other pertinent regulation, a petition for a stay of a decision pending appeal shall show sufficient justification based on the following standards:

- (1) The relative harm to the parties if the stay is granted or denied,
- (2) The likelihood of the appellant's success on the merits,
- (3) The likelihood of immediate and irreparable harm if the stay is not granted, and
- (4) Whether the public interest favors granting the stay.

Please include your AMC serial number(s) on all correspondence. If additional information is required, please call Amy Bunda at 602-417-9334.



Alvin L. Burch
Group Administrator
Renewable and Mineral Resources Group

Enclosure
Appeal Form 1842-1

SENDER: COMPLETE THIS SECTION

COMPLETE THIS SECTION ON DELIVERY

- Complete items 1, 2, and 3. Also complete item 4 if Restricted Delivery is desired.
- Print your name and address on the reverse so that we can return the card to you.
- Attach this card to the back of the mailpiece, or on the front if space permits.

1. Article Addressed to:
 2007 JAN 11 P 3: 47

CROUSO JERRY STATE OFFICE
 3098 HWY 56 N PHOENIX, ARIZONA
 WAYNESBORO, GA 30830
 AMC367368, AMC369054

AB

A. Signature Agent Addressee

B. Received by (Printed Name) C. Date of Delivery
 Jerry A. Crous 1/11/07

D. Is delivery address different from item 1? Yes No
 If YES, enter delivery address below:

3. Service Type
 Certified Mail Express Mail
 Registered Return Receipt for Merchandise
 Insured Mail C.O.D.

4. Restricted Delivery? (Extra Fee) Yes

2. Article Number
 (Transfer from service label)

7005 1160 0003 7582 9079

SENDER: COMPLETE THIS SECTION

- Complete items 1, 2, and 3. Also complete item 4 if Restricted Delivery is desired.
- Print your name and address on the reverse so that we can return the card to you.
- Attach this card to the back of the mailpiece, or on the front if space permits.


1. Article Addressed to:

FARINAS ROLANDO T
 23610 SARATOGA SPRINGS PL
 MURRIETA, CA 92562
 AMC369054 **AB**

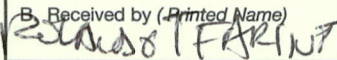
 2. Article Number
 (Transfer from service label)


 7005 1160 0003 7582 9383
COMPLETE THIS SECTION ON DELIVERY

A. Signature

X

 Agent Addressee

B. Received by (-Printed Name)



C. Date of Delivery

D. Is delivery address different from item 1? Yes


If YES, enter delivery address below:

 No

3. Service Type

 Certified Mail Express Mail Registered Return Receipt for Merchandise Insured Mail C.O.D.


4. Restricted Delivery? (Extra Fee)

 Yes

UNITED STATES POSTAL SERVICE



First-Class Mail
Postage & Fees Paid
USPS
Permit No. G-10




AZ
933

- Sender: Please print your name, address, and ZIP+4 in this box •

**U.S. DEPARTMENT OF THE INTERIOR
BUREAU OF LAND MANAGEMENT
ARIZONA STATE OFFICE
ONE NORTH CENTRAL AVE. SUITE 800
PHOENIX, ARIZONA 85004-4427**

PHOENIX ARIZONA
2000 DEC 26 A 11:02
BUREAU OF LAND MANAGEMENT





United States Department of the Interior



BUREAU OF LAND MANAGEMENT
Arizona State Office
One North Central Avenue, Suite 800
Phoenix, Arizona 85004-4427
www.az.blm.gov

In Reply Refer To:
3800 (AZ-933) AB
AMC369054

December 18, 2006

CERTIFIED MAIL - RETURN RECEIPT REQUESTED No. 7005 1160 0003 7582 9383

DECISION

FARINAS ROLANDO T	:	This decision affects those claims shown
23610 SARATOGA SPRINGS PL	:	in the block below:
MURRIETA, CA 92562	:	

AMC369063
LOST MILLS GOLD #2

MINING CLAIMS DECLARED FORFEITED

The mining claims listed above have been declared forfeited for failure to file the required maintenance fee payment or small miner's maintenance fee waiver (waiver).

Claimants are required to pay an annual non-refundable maintenance fee of \$125, or submit a waiver, on or before September 1 of each year. These requirements were established by 30 (United States Code) 28-f-k, as amended, and 43 Code of Federal Regulations (CFR) 3834 and 3835.

Our records do not show receipt of a maintenance fee payment, or waiver received on or before September 1, 2006, for the 2007 assessment year, for the claims listed above. Therefore, the claims are forfeited.

This decision does not relieve you of the liability for reclamation of all areas disturbed by your activities on lands covered by the subject mining claim(s) and/or site(s). After you complete the reclamation, you must notify the authorized officer of the appropriate surface managing agency so that the authorized officer may conduct a final site inspection and determine whether you may be released from liability. If you fail to reclaim the land to the satisfaction of the authorized officer, the surface management agency may cite you for noncompliance under its surface management regulations.

For land administered by the Bureau of Land Management (BLM), if you fail to reclaim the land to the satisfaction of the authorized officer as required in 43 CFR Subpart 3809, BLM will issue an order of noncompliance under 43 CFR 3809.601(a). If you fail to comply with the noncompliance order, BLM may take further action under 43 CFR 3809.604. Failure to conduct reclamation is a prohibited act that may subject you to criminal penalties. See 43 CFR 3809.605(h) and 43 CFR 3809.700.

This decision may be appealed to the Interior Board of Land Appeals, Office of the Secretary, in accordance with the regulations contained in 43 CFR, Part 4, and the enclosed Form 1842-1. If an appeal is taken, your notice of appeal must be filed in this office (at the above address) within 30 days from receipt of this decision. The appellant has the burden of showing that the decision appealed from is in error.


If you wish to file a petition pursuant to regulation 43 CFR 4.21 (58 FR 4939, January 19, 1993) for a stay of the effectiveness of this decision during the time that your appeal is being reviewed by the Board, the petition for a stay must accompany your notice of appeal. A petition for a stay is required to show sufficient justification based on the standards listed below. Copies of the notice of appeal and petition for a stay **must** also be submitted to each party named in this decision and to the Interior Board of Land Appeals and to the appropriate Office of the Solicitor (see 43 CFR 4.413) at the same time the original documents are filed with this office. If you request a stay, you have the burden of proof to demonstrate that a stay should be granted.

Standards for Obtaining a Stay

Except as otherwise provided by law or other pertinent regulation, a petition for a stay of a decision pending appeal shall show sufficient justification based on the following standards:

- (1) The relative harm to the parties if the stay is granted or denied,
- (2) The likelihood of the appellant's success on the merits,
- (3) The likelihood of immediate and irreparable harm if the stay is not granted, and
- (4) Whether the public interest favors granting the stay.

Please include your AMC serial number(s) on all correspondence. If additional information is required, please call Amy Bunda at 602-417-9334.



Alvin L. Burch
Group Administrator
Renewable and Mineral Resources Group

Enclosure
Appeal Form 1842-1

NOTICE!!

These documents have been scanned!

Do not place un-scanned documents beneath this notice!

Do not remove this notice from this file!

GPO Jacket No. 560-102
Print Order 61540
Rise Business Services, LLC
Job=AZ15 6/3/2019



Box Number= AZ15108



Claim Begin-End: AMC369054-AMC369064

3 Transfers



AZ15108-3

AMC369004-AMC369683

QUIT CLAIM DEED

Amc 369054

The undersigned grantor(s), for valuable consideration, receipt of which is hereby acknowledged, in the amount of \$10.00, or other values, do we hereby remise, release and forever quit claim to the following decribed property in the county of YAVAPAI

state of ARIZONA Mining claim known as DA GOOD STUFF #2
in Township 9N Range 4W Section 33
Quarter Section(s) 33

AMC # 369058 To: LISA ANTELL
Address P.O. Box 265
Wickenburg, AZ 85388

Owner(s) Names(s)

Signature(s)

* EXEMPT
AZ 11:1134
A-6

Lucille McAllister


Lucille McAllister

RECEIVED
B.L.M. AZ STATE OFFICE
2007 AUG 27 P 2: 28
PHOENIX, ARIZONA

The Undersigned, a notary public in and for said State, in person and all signing said document. Dated this 24 day of August 2007.

Witness my hand and official seal.

Lisa Tucker



ENTERED INTO COMPUTER

10/31/07 AB

United States Department of the Interior
Bureau of Land Management
 BUSINESS & SUPPORT SVCS DIV
 ONE N CENTRAL AVE SUITE 800
 PHOENIX, AZ 85004 -4427
 Phone: (602) 417-9200

Receipt

No: 1553988

Transaction #: 1605553	
Date of Transaction: 08/27/2007	
CUSTOMER:	JACK TUCKER MINERS CREEK PO BOX 265 WICKENBURG,AZ 85390

LINE #	QTY	DESCRIPTION	REMARKS	UNIT PRICE	TOTAL
1	1.00	LOCATABLE MINERALS / MINING CLAIMS- NOT NEW-UNADJUD,ONE AUTH NO. ONLY / MINING CLAIM MONEY RECEIVED (455) CASES: AMC375142/\$960.00	POL 2007/66 WAV TRF/30	- n/a -	960.00
TOTAL:					\$960.00

PAYMENT INFORMATION			
NOTE: Items will appear on credit card statement as "Bureau of Land Management".			
1	AMOUNT:	\$960.00	POSTMARKED: N/A
	TYPE:	CREDIT CARD	RECEIVED: 08/27/2007
	NAME:	MINERS CREEK TUCKER, JACK PO BOX 265 WICKENBURG AZ 85390	
	CARD NO:	XXXXXXXXXXXX1463	AUTH CODE: 032187
	NAME ON CARD:	JACK TUCKER	
	EXPIRES:	11/30/2007	
	SIGNATURE:		

REMARKS

This receipt was generated by the automated BLM Collections and Billing System and is a paper representation of a portion of the official electronic record contained therein.

AMCs transferred - 374706-707
 370741
 370774
 369058
 381779-780

375990
 375992-993
 375144
 375142
 375147-148
 383827

374709
 374713
 374737-739
 375150
 376658-659
 376366-372

9/14/2007

United States Department of the Interior
Bureau of Land Management
 BUSINESS & SUPPORT SVCS DIV
 ONE N CENTRAL AVE SUITE 800
 PHOENIX, AZ 85004 -4427
 Phone: (602) 417-9200

Receipt

No: 1293283

Transaction #: 1337498	
Date of Transaction: 06/05/2006	
CUSTOMER:	RANDY CHENG P.O. BOX 2170 TEMPLE CITY, CA 91780

LINE #	QTY	DESCRIPTION	REMARKS	UNIT PRICE	TOTAL
1	1.00	LOCATABLE MINERALS / MINING CLAIMS- NOT NEW-UNADJUD, ONE AUTH NO. ONLY / MINING CLAIM MONEY RECEIVED (455) CASES: AMC369061/\$10.00	TRF (1)	- n/a -	10.00
TOTAL:					\$10.00

PAYMENT INFORMATION			
1	AMOUNT:	\$10.00	POSTMARKED: 5/31/06 0:00
	TYPE:	CHECK	RECEIVED: 06/02/2006
	CHECK NO:	2480	
	NAME:	LYCO 1 LLC 6169 N RENO AVE TEMPLE CITY CA 91780	

REMARKS

This receipt was generated by the automated BLM Collections and Billing System and is a paper representation of a portion of the official electronic record contained therein.

QUIT CLAIM DEED

AMC 369054

The undersigned grantor(s), for valuable consideration, receipt of which is hereby acknowledged, in the amount of \$10.00 or other values, do we hereby remise, release and forever quit claim to the following decrbed property in the county of ARIZONA MARICOPA state of

Mining claim known as AU GOLD

in Township 5N Range 10W Section 36

Quarter Section(s) NE CLAIM # AMC 369054

To: RANDY CHENG

Address P.O. Box 2170
TEMPLE CITY, CA 91780

Owner(s) Names(s)

* EXEMPT
ARS 11: 1134
A-6

LISA TUCKER

JACK TUCKER

MIKE TUCKER

STEVE McALISTER

PENNY CREPERZI

ANTHONY CREPERZI

ADAM BROWN

JASON BROWN

Signature(s) Lisa Tucker

Jack Tucker

Mike Tucker

Steve McAlister

Penny Creperzi

Anthony Creperzi


Adam Brown

Jason Brown

The Undersigned, a notary public in and for said State, in person and all signing said document.
Dated this 15 date of February 2005.2006

Witness my hand and official seal.

Carl A. Leben



2006 FEB 16 A 10: 59

RECEIVED
B.L.M. AZ STATE OFFICE

ENTERED IN COMPUTER

4/24/06 Molyde

AMC
\$10-

QUIT CLAIM DEED

AMC 369054

The undersigned grantor(s), for valuable consideration, receipt of which is hereby acknowledged, in the amount of \$10.00 or other values, do we hereby remise, release and forever quit claim to the following described property in the county of MARICOPA state of ARIZONA

Mining claim known as HIDDEN GOLD #3

in Township 6N Range 6W Section 29

Quarter Section(s) NW CLAIM # AMC 369054

To: WILLIAM K. MOLLOY

Address 724 S. PARSELL CIR.
AMESA, AZ 85204

Owner(s) Names(s)

Signature(s) **EXEMPT**
ARS 11:1134
A-6

LISA TUCKER

Lisa Tucker

JACK TUCKER

Jack Tucker

MIKE TUCKER

Mike Tucker

STEVE McALLISTER

Steve McAllister

PENNY CREPERZI

Penny Creperzi

ANTHONY CREPERZI

Anthony Creperzi

ADAM BROWN

Adam Brown


JASON BROWN

Jason Brown

The Undersigned, a notary public in and for said State, in person and all signing said document.
Dated this 15 date of February 2005 2006

Witness my hand and official seal.

Carl A. Leben
PHOENIX, ARIZONA



2006 FEB 16 A 10: 59

RECEIVED
B.L.M. AZ STATE OFFICE

ENTERED IN COMPUTER

Malyde 4/24/06

AMC 310

United States Department of the Interior
Bureau of Land Management
 BUSINESS & SUPPORT SVCS DIV
 ONE N CENTRAL AVE
 PHOENIX, AZ 85004 -2203
 Phone: (602) 417-9200

Receipt

No: 1233693

Transaction #: 1275376	
Date of Transaction: 02/16/2006	
CUSTOMER:	JACK TUCKER PMB 265 745 N GILBERT RD STE 124 GILBERT, AZ 85234

ENTERED BY: [unclear]
 85 3/8/06

LINE #	QTY	DESCRIPTION	REMARKS	UNIT PRICE	TOTAL
1	19.00	LOCATABLE MINERALS / MINING CLAIMS-NEW, UNADJUD, ONE OR MORE AUTH NOS / NEW MINING CLAIM LOCATION FEE \$30 (1993) CASES: AMC369938/\$30.00, AMC369939/\$30.00, AMC369940/\$30.00, AMC369941/\$30.00, AMC369942/\$30.00, AMC369943/\$30.00, AMC369944/\$30.00, AMC369945/\$30.00, AMC369946/\$30.00, AMC369947/\$30.00, AMC369948/\$30.00, AMC369949/\$30.00, AMC369950/\$30.00, AMC369951/\$30.00, AMC369952/\$30.00, AMC369953/\$30.00, AMC369954/\$30.00, AMC369955/\$30.00, AMC369956/\$30.00		- n/a -	570.00
2	19.00	LOCATABLE MINERALS / MINING CLAIMS-NEW, UNADJUD, ONE OR MORE AUTH NOS / NEW MINING CLAIM PROCESSING FEE \$15 (1930) CASES: AMC369938/\$15.00, AMC369939/\$15.00, AMC369940/\$15.00, AMC369941/\$15.00, AMC369942/\$15.00, AMC369943/\$15.00, AMC369944/\$15.00, AMC369945/\$15.00, AMC369946/\$15.00, AMC369947/\$15.00, AMC369948/\$15.00, AMC369949/\$15.00, AMC369950/\$15.00, AMC369951/\$15.00, AMC369952/\$15.00, AMC369953/\$15.00, AMC369954/\$15.00, AMC369955/\$15.00, AMC369956/\$15.00		- n/a -	285.00
3	19.00	LOCATABLE MINERALS / MINING CLAIMS-NEW, UNADJUD, ONE OR MORE AUTH NOS / NEW MINING CLM MAINT FEE \$125 (1993) CASES: AMC369938/\$125.00, AMC369939/\$125.00, AMC369940/\$125.00, AMC369941/\$125.00, AMC369942/\$125.00, AMC369943/\$125.00, AMC369944/\$125.00, AMC369945/\$125.00, AMC369946/\$125.00, AMC369947/\$125.00, AMC369948/\$125.00, AMC369949/\$125.00, AMC369950/\$125.00, AMC369951/\$125.00, AMC369952/\$125.00, AMC369953/\$125.00, AMC369954/\$125.00, AMC369955/\$125.00, AMC369956/\$125.00		- n/a -	2375.00
4	20.00	LOCATABLE MINERALS / MINING CLAIMS-NOT NEW- UNADJUD, ONE AUTH NO. ONLY / MINING CLAIM MONEY RECEIVED (455) CASES: AMC369938/\$0.00, AMC369939/\$0.00, AMC369940/\$0.00, AMC369941/\$0.00, AMC369942/\$0.00, AMC369943/\$0.00, AMC369944/\$0.00, AMC369945/\$0.00, AMC369946/\$0.00, AMC369947/\$0.00, AMC369948/\$0.00, AMC369949/\$0.00, AMC369950/\$0.00, AMC369951/\$0.00, AMC369952/\$0.00, AMC369953/\$0.00, AMC369954/\$0.00, AMC369955/\$0.00, AMC369956/\$0.00, AMC369893/\$160.00	TRF/16	- n/a -	160.00
5	27.00	IAC PRODUCTS / MAPS-BLM / MAPS-BLM / MAPS-BLM (\$4.00)		4.00	108.00

6	52.00	IAC PRODUCTS / COPIES/PLOTTERS / CASEFILE/DOCUMENT COPIES / COPIES (B/W UP TO 11X17)-\$.13/P		0.13	6.76
TOTAL:				\$3,504.76	

PAYMENT INFORMATION				
1	AMOUNT:	\$3,504.76	POSTMARKED:	N/A
	TYPE:	CHECK	RECEIVED:	02/16/2006
	CHECK NO:	510		
	NAME:	TUCKER, JACK PMB 265 745 N GILBERT RD STE 124 GILBERT AZ 85234		

REMARKS

This receipt was generated by the automated BLM Collections and Billing System and is a paper representation of a portion of the official electronic record contained therein.

Transfers:

AMC 366648
368839
368905 - 368906
369054
369059
369893 - 369895
369776 - 369782

QUIT CLAIM DEED

AMC 369054

The undersigned grantor(s), for valuable consideration, receipt of which is hereby acknowledged, in the amount of \$10.00 or other values, do we hereby remise, release and forever quit claim to the following deccribed property in the county of YAVAPAI state of ARIZONA

Mining claim known as AU NUGGET PATCH
in Township 9N Range 4W Section 31
Quarter Section(s) SE CLAIM # AMC 369054
To: MIKE HOOVER
Address P.O. Box 871
EUFALA, OR 74432

Owner(s) Names(s)

Signature(s)

* EXEMPT
ARS 11:1131
A-6

LISA TUCKER

Lisa Tucker

JACK TUCKER

Jack Tucker

MIKE TUCKER

Mike Tucker

STEVE Mc ALISTER

Steve Mc Alister

PENNY CREPERN

Penny Crepern

ANTHONY CREPERN

Anthony Crepern

ADAM BROWN

Adam Brown


JASON BROWN

Jason Brown

The Undersigned, a notary public in and for said State, in person and all signing said document.
Dated this 31 date of May 2005.2006

Witness my hand and official seal.

Sheryl A Loux



2006 JUN - 8 - 10:47

RECEIVED
B.L.M. AZ STATE OFFICE

ENTERED IN COMPUTER
6/30/05 mkx/ld

Des

United States Department of the Interior
 Bureau of Land Management
 BUSINESS & SUPPORT SVCS DIV
 ONE N CENTRAL AVE
 PHOENIX, AZ 85004 -2203
 Phone: (602) 417-9200

Receipt

No:

1295965

Transaction #: 1340213	
Date of Transaction: 06/08/2006	
CUSTOMER:	LISA TUCKER 109 E ELM CIRCLE GILBERT, AZ 85234

LINE #	QTY	DESCRIPTION	REMARKS	UNIT PRICE	TOTAL
1	1.00	LOCATABLE MINERALS / MINING CLAIMS-NOT NEW-UNADJUD, ONE AUTH NO. ONLY / MINING CLAIM MONEY RECEIVED (455) CASES: AMC371109/\$100.00	TRF (309)	- n/a -	100.00
TOTAL:					\$100.00

PAYMENT INFORMATION			
1	AMOUNT:	\$100.00	POSTMARKED: 06/06/2006
	TYPE:	CHECK	RECEIVED: 06/07/2006
	CHECK NO:	650	
	NAME:	TUCKER, JACK PMG 265 745 N GILBERT RD STE 124 GILBERT AZ 85234	

REMARKS
<i>10 new owners</i>

This receipt was generated by the automated BLM Collections and Billing System and is a paper representation of a portion of the official electronic record contained therein.

AMC 369950

369055

371109 (2)

370339 (2 transfers)

AMC 370775

371719

371722

371724

QUIT CLAIM DEED

AMC 369054

The undersigned grantor(s), for valuable consideration, receipt of which is hereby acknowledged, in the amount of \$10.00, or other values, do we hereby remise, release and forever quit claim to the following described property in the county of YAVAPAI state of ARIZONA Mining claim known as DA GOOD STUFF #2 in Township 9N Range 4W Section 33 Quarter Section(s) SE

AMC # ~~369058~~ 369058 To: LUCILLE M'CAULISTER
Address 8187 S. 3200 WEST
W. JORDAN, UTAH 84088

To: _____
Address _____

Owner(s) Names(s)

Signature(s) *EXEMPT
AR 11:1134
A-6

LISA TUCKER

Lisa Tucker

JACK TUCKER

Jack Tucker

MIKE TUCKER

Mike Tucker

STEVE M'CAULISTER

Steve McAulister

PENNY CREPERZI

Penny Creperzi

ANTHONY CREPERZI

Anthony Creperzi

ADAM BROWN

Adam Brown

JASON BROWN

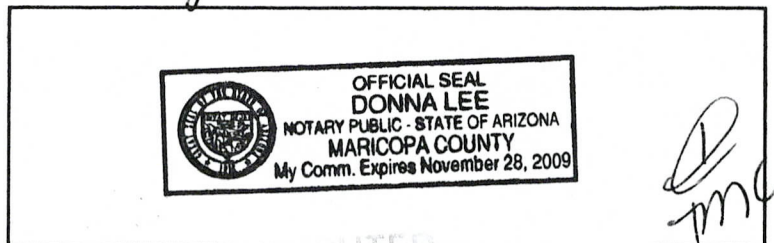
Jason Brown

RECEIVED
B.L.M. AT STATE OFFICE
2008 AUG 31 P 1:32
PHOENIX, ARIZONA

The Undersigned, a notary public in and for said State, in person and at signing said document. Dated this 30 date of August 2008.

Witness my hand and official seal.

Donna Lee



ENTERED BY COMPUTER

W. M. Hyde

United States Department of the Interior
Bureau of Land Management
 BUSINESS & SUPPORT SVCS DIV
 ONE N CENTRAL AVE
 PHOENIX, AZ 85004 -2203
 Phone: (602) 417-9200

Receipt

No: 1349518

Transaction #: 1394840	
Date of Transaction: 08/31/2006	
CUSTOMER:	JACK TUCKER 109 E ELM CIR GILBERT,AZ 85234

LINE #	QTY	DESCRIPTION	REMARKS	UNIT PRICE	TOTAL
1	1.00	LOCATABLE MINERALS / MINING CLAIMS-NOT NEW-UNADJUD,ONE AUTH NO. ONLY / MINING CLAIM MONEY RECEIVED (455) CASES: AMC372550/\$210.00	TRF/21	- n/a -	210.00
TOTAL:					\$210.00

PAYMENT INFORMATION					
1	AMOUNT:	\$210.00	POSTMARKED:	N/A	
	TYPE:	CHECK	RECEIVED:	08/31/2006	
	CHECK NO:	1128			
	NAME:	TUCKER, JACK 109 E ELM CIR GILBERT AZ 85234			

REMARKS

This receipt was generated by the automated BLM Collections and Billing System and is a paper representation of a portion of the official electronic record contained therein.

United States Department of the Interior
Bureau of Land Management
 BUSINESS & SUPPORT SVCS DIV
 ONE N CENTRAL AVE
 PHOENIX, AZ 85004 -2203
 Phone: (602) 417-9200

Receipt

No: 1323775

Transaction #: 1368648		AMC 369054
Date of Transaction: 07/28/2006		AMC 370040
CUSTOMER:	JACK TUCKER PMB 265 745 N GILBERT RD STE 124 GILBERT, AZ 85234	AMC 369635 AMC 371100 AMC 370948

LINE #	QTY	DESCRIPTION	REMARKS	UNIT PRICE	TOTAL
1	1.00	LOCATABLE MINERALS / MINING CLAIMS-NOT NEW-UNADJUD, ONE AUTH NO. ONLY / MINING CLAIM MONEY RECEIVED (455) CASES: AMC370950/\$230.00	TRF/13 POL 2006/10 WAV	- n/a -	230.00
TOTAL:					\$230.00

PAYMENT INFORMATION			
1	AMOUNT:	\$230.00	POSTMARKED: N/A
	TYPE:	CHECK	RECEIVED: 07/28/2006
	CHECK NO:	1049	
	NAME:	TUCKER, JACK PMB 265 745 N GILBERT RD STE 124 GILBERT AZ 85234	

REMARKS

This receipt was generated by the automated BLM Collections and Billing System and is a paper representation of a portion of the official electronic record contained therein.

AC 480
 ENTERED IN COMPUTER
 RE 8/1/06

UNITED STATES DEPARTMENT OF THE INTERIOR
BUREAU OF LAND MANAGEMENT

AMC

AMC 369054
AMC 370040
AMC 369035

FORM APPROVED
OMB NO. 1004-0114
Expires: December 31, 2006

MAINTENANCE FEE WAIVER CERTIFICATION

SEE INSTRUCTIONS ON REVERSE

AMC 371100

- This small miner waiver is filed for the assessment year beginning at noon on September 1, ~~2004~~ and ending at noon on September 1, ~~2007~~
- The undersigned and all related parties owned ten or fewer mining claims, mill, or tunnel sites located and maintained on Federal lands in the United States of America on September 1, ~~2004~~.
- The undersigned have performed the assessment work **required by law** for each mining claim listed **prior to filing this waiver** and understand that by filing this form; an affidavit of assessment work **must** be recorded by the December 30th following the filing of this waiver.
- The undersigned understand that if the assessment work obligation has not yet come due under 30 U.S.C. 28 (for those claims in their first assessment year only); a notice of intent to hold reciting this condition **must** be recorded by the December 30th following the filing of this waiver.
- The undersigned understand that mill and tunnel sites may also be listed upon this waiver and be waived from payment of the maintenance fee; and that a notice of intent to hold for these sites is required to be recorded by the December 30th immediately following the filing of this waiver.
- The undersigned understand and acknowledge that pursuant to 43 U.S.C. 1212 and 18 U.S.C. 1001; the filing or recording of a false, fictitious, or fraudulent document with the Bureau of Land Management may result in a fine of up to \$250,000, a prison term not to exceed five years, or both.
- The mining claims, mill or tunnel sites for which this waiver from payment of the maintenance fees is requested are:

AMC 370948

CLAIM OR SITE NAME	BLM RECORDATION SERIAL NUMBER
1. RED BEARD	AMC 370950
2. GREY BEARD	AMC 370949
3. BLACK BEARD	AMC 370948
4. CHOCOLATE	AMC 371101
5. VANILLA	AMC 371105
6. TREASURE CHEST	AMC 369643
7. AU FIND	AMC 370041
8. YANKEE GOLD	AMC 370052
9. ARIZONA GOLD	AMC 370040
10. DA GOOD STUFF	AMC 369057

The owner(s) (claimants) of the above mining claims and sites are:

LISA ANTELL
(Owner's Name - Please Print)
P.O. BOX 265
(Street or P.O. Box)
WICKENBURG AZ 85390
(City) (State) (Zip Code)

Lisa Antell
(Owner's Signature)

(Owner's Name - Please Print)

(Street or P.O. Box)

(City) (State) (Zip Code)

(Owner's Signature)

(Owner's Name - Please Print)

(Street or P.O. Box)

(City) (State) (Zip Code)

(Owner's Signature)

(Continued on page 2)

ENTERED IN COMPUTER

RE 8/1/06

Entered as AC 486 pending valid transfer to Lisa Antell

QUIT CLAIM DEED

The undersigned grantor(s), for valuable consideration, receipt of which is hereby acknowledged, in the amount of \$10.00 or other values, do we hereby remise, release and forever quit claim to the following described property in the county of YAVAPAI state of ARIZONA

Mining claim known as DA GOOD STUFF
in Township 9N Range 4W Section 29
Quarter Section(s) SW CLAIM # AMC 369057

To: LISA ANTELL
Address P.O. BOX 265
WICKENBURG, AZ 85390

Owner(s) Names(s)


Signature(s) * EXEMPT. ARS 11: 1134 A-6

LISA TUCKER
JACK TUCKER
MIKE TUCKER
STEVE McANISTER
PENNY CREPERZI
ANTHONY CREPERZI
ADAM BROWN
JASON BROWN

[Signature]
[Signature]
[Signature]
[Signature]
[Signature]
[Signature]

The Undersigned, a notary public in and for said State, in person and all signing said document.
Dated this 27th date of July 2005.

Witness my hand and official seal.
[Signature]



2006 JUL 28 P 1: 27

RECEIVED B.L.M. AZ STATE OFFICE

ENTERED INTO COMPUTER 10/10/06 aB

① TMC 810-

Amc 369054

United States Department of the Interior
Bureau of Land Management
 BUSINESS & SUPPORT SVCS DIV
 ONE N CENTRAL AVE
 PHOENIX, AZ 85004 -2203
 Phone: (602) 417-9200

Receipt

No:

1323775

Transaction #: 1368648	
Date of Transaction: 07/28/2006	
CUSTOMER:	JACK TUCKER PMB 265 745 N GILBERT RD STE 124 GILBERT, AZ 85234

LINE #	QTY	DESCRIPTION	REMARKS	UNIT PRICE	TOTAL
1	1.00	LOCATABLE MINERALS / MINING CLAIMS-NOT NEW-UNADJUD, ONE AUTH NO. ONLY / MINING CLAIM MONEY RECEIVED (455) CASES: AMC370950/\$230.00	TRF/13/POL 2006/10 WAV	- n/a -	230.00
TOTAL:					\$230.00

PAYMENT INFORMATION			
1	AMOUNT:	\$230.00	POSTMARKED: N/A
	TYPE:	CHECK	RECEIVED: 07/28/2006
	CHECK NO:	1049	
	NAME:	TUCKER, JACK PMB 265 745 N GILBERT RD STE 124 GILBERT AZ 85234	

REMARKS

This receipt was generated by the automated BLM Collections and Billing System and is a paper representation of a portion of the official electronic record contained therein.

Transfers for 13 claims:

Amc 365598	371101
369057	371105
369643	371731
370040	368837
370041	
370052	
376948	
370949	
370950	

Amc 369054

Authorized Date 10/17/2006

Instructions to Accounts AZ BLM REFUND \$4 TO LYCO 1 LLC FOR OVERPAYMENT OF FEES
RECEIPT #1245352 AB

Login ID 2393

Entry Date 10/17/2006

Total Amount \$4.00

United States Department of the Interior
 Bureau of Land Management
 BUSINESS & SUPPORT SVCS DIV
 ONE N CENTRAL AVE SUITE 800
 PHOENIX, AZ 85004 -4427
 Phone: (602) 417-9200

Receipt

No: 1245352

Transaction #: 1287823	
Date of Transaction: 03/08/2006	
CUSTOMER:	RANDY CHENG P.O. BOX 2170 TEMPLE CITY, CA 91780

LINE #	QTY	DESCRIPTION	REMARKS	UNIT PRICE	TOTAL
1	1.00	LOCATABLE MINERALS / MINING CLAIMS-NOT NEW-UNADJUD, ONE AUTH NO. ONLY / MINING CLAIM MONEY RECEIVED (455) CASES: AMC369061/\$10.00	TRF (1)	- n/a -	10.00
2	1.00	SUSPENSE, MISCELLANEOUS / SUSPENSE, MISCELLANEOUS / UNIDENTIFIED REMITTANCES FROM PUBLIC (470)		- n/a -	4.00
TOTAL:					\$14.00

PAYMENT INFORMATION			
1	AMOUNT:	\$14.00	POSTMARKED: N/A
	TYPE:	CHECK	RECEIVED: 03/08/2006
	CHECK NO:	2364	
	NAME:	LYCO 1, LLC 6169 N RENO AVE TEMPLE CITY CA 91780	

REMARKS
YOUR CHECK NEEDS TO BE MADE TO: DOI - BUREAU OF LAND MANAGEMENT. IN THE FUTURE IF NOT ENDORSED CORRECTLY MAY BE CAUSE FOR REJECTION.

This receipt was generated by the automated BLM Collections and Billing System and is a paper representation of a portion of the official electronic record contained therein.

*\$4 overpayment Refunded. QAS
10/17/06*

*Refund
overpayment*

Randy Cheng
P.O. Box 2170
Temple City, CA 91780

Amc 369054

TITLE ORDER NO. _____ ESCROW NO. _____ SPACE ABOVE THIS LINE FOR RECORDER'S USE ONLY

QUITCLAIM DEED

THIS QUITCLAIM DEED, Executed this 21th day of February, 2006, by first party Randy Cheng whose address is P.O. Box 2170, Temple City, CA 91780 to second party, **VENKATAPATHI NAIDU RAYAPATI** and **VIJAYASRI RAYAPATI**, A Husband and wife as Joint Tenants with right of survivorship, **10781 Johnson Ave., Cupertino, CA 95014.**

WITNESSETH, That the said first party, for good consideration and for the sum of \$21,700.00 paid by the said second party, the receipt whereof is hereby acknowledged, does hereby remise, release and quitclaim unto the said second party forever, all the right, title, interest and claim which the said first party has in and to the following described placer Mining Claim, in the County of Maricopa, State of Arizona, to wit:

Maricopa County Doc # : 2006-0193430

BLM Doc # : **AMC 369061**

Exempt per : ARS 11-1134 A6

Property Legal Description: The name of this Claim is the Last Stop and is situated in the NE ¼ of Section 25, Township 5 N., Range 10W., 160 Acres +/-, Gila & Salt River Base and Meridian, Arizona.

IN WITNESS WHEREOF, The said first party has signed and sealed these presents the day and year first above written.

2/20/06
Date

[Signature]
(First Party) Randy Cheng

STATE OF California }

COUNTY OF Los Angeles }

On 2/20/06 before me, GEORGE N. STAVROS, Notary Public personally
(Name/title, e.g., "Jane Doe, notary public")

appeared Randy Cheng personally known to me (or proved to me on the basis of satisfactory evidence) to be the person(s) whose name(s) is/are subscribed to the within instrument and acknowledged to me that he/she/they executed the same in his/her/their authorized capacity(ies), and that by his/her/their signature(s) on the instrument the person(s), or the entity upon behalf of which the person(s) acted, executed the instrument.

WITNESS my hand and official seal.

[Signature]
Signature



WITNESS my hand and official seal.

2006 MAR -7 P 1:56
MAIL TAX STATEMENT AS DIRECTED ABOVE

RECEIVED
BUREAU OF
LAND MANAGEMENT

ENTERED INTO COMPUTER
5/18/06 AR

Randy Cheng
P.O. Box 2170
Tempe City, Ca 91780

.....
Randy Cheng

02/01/2006

Dear Sir/Madam:

Enclosed the Quit Claim Deed Document and payment of \$10.00 for recording. Please after the recording send the original document back to me at the address below.

Randy Cheng

P.O. Box 2170

Tempe City, CA 91780

Thank you for your assistance. If you have any questions, please feel free to call me at 626 - 688 - 1989.

Best Regards,


Randy Cheng

RECEIVED
BUREAU OF
LAND MANAGEMENT
2006 MAR - 7 P 1: 57
ARIZONA
STATE OFFICE
PHOENIX, ARIZONA

.....
[Click **here** and type slogan]

United States Department of the Interior
Bureau of Land Management
 BUSINESS & SUPPORT SVCS DIV
 ONE N CENTRAL AVE
 PHOENIX, AZ 85004 -2203
 Phone: (602) 417-9200

Receipt

No: 1245352

Transaction #: 1287823	
Date of Transaction: 03/08/2006	
CUSTOMER:	RANDY CHENG P.O. BOX 2170 TEMPLE CITY, CA 91780

LINE #	QTY	DESCRIPTION	REMARKS	UNIT PRICE	TOTAL
1	1.00	LOCATABLE MINERALS / MINING CLAIMS-NOT NEW-UNADJUD, ONE AUTH NO. ONLY / MINING CLAIM MONEY RECEIVED (455) CASES: AMC369061/\$10.00	TRF (1)	- n/a -	10.00
2	1.00	SUSPENSE, MISCELLANEOUS / SUSPENSE, MISCELLANEOUS / UNIDENTIFIED REMITTANCES FROM PUBLIC (470)		- n/a -	4.00
TOTAL:					\$14.00

PAYMENT INFORMATION			
1	AMOUNT:	\$14.00	POSTMARKED: N/A
	TYPE:	CHECK	RECEIVED: 03/08/2006
	CHECK NO:	2364	
	NAME:	LYCO 1, LLC 6169 N RENO AVE TEMPLE CITY CA 91780	

REMARKS
YOUR CHECK NEEDS TO BE MADE TO: DOI - BUREAU OF LAND MANAGEMENT. IN THE FUTURE IF NOT ENDORSED CORRECTLY MAY BE CAUSE FOR REJECTION.

This receipt was generated by the automated BLM Collections and Billing System and is a paper representation of a portion of the official electronic record contained therein.

Amy Bunda

United States Department of the Interior
Bureau of Land Management
 BUSINESS & SUPPORT SVCS DIV
 ONE N CENTRAL AVE
 PHOENIX, AZ 85004 -2203
 Phone: (602) 417-9200

Receipt

No: 1281907

Transaction #: 1325750	
Date of Transaction: 05/15/2006	
CUSTOMER:	RANDY CHENG 6169 RENO AVE TEMPLE CITY, CA 91780

LINE #	QTY	DESCRIPTION	REMARKS	UNIT PRICE	TOTAL
1	1.00	SUSPENSE, MISCELLANEOUS / SUSPENSE, MISCELLANEOUS / TEMPORARY HOLD (1 WEEK ONLY) (455)	RANDY CHENG AMC369061	10.00	10.00
TOTAL:					\$10.00

PAYMENT INFORMATION					
1	AMOUNT:	\$10.00	POSTMARKED:	05/10/2006	
	TYPE:	CHECK	RECEIVED:	05/12/2006	
	CHECK NO:	0757			
	NAME:	CHENG, RANDY 6169 RENO AVE TEMPLE CITY CA 91780			

REMARKS
RANDY CHENG - AMC369061

This receipt was generated by the automated BLM Collections and Billing System and is a paper representation of a portion of the official electronic record contained therein.

Please see attached

TMC

Additional \$10 to pay for transfer of Amc 369061 to Venkataspathi Rayapati and Vijayasri Rayapati.



Randy Cheng

P.O. Box 2170
Temple City, CA 91780
Tel: (626) 688 1989
Email: Ecomanland@gmail.com

State of Arizona *Amy*
Attention: *Mary* Bunda
BLM - Suite 800
One North Central Ave.
Phoenix, AZ 85004 - 4427

Amy
Dear *Mary*:

I have enclosed the check payment of \$10.00 for the Mining Claim with the AMC # 369061. If you have any questions, please feel free to let me know. You can reach me at 626 688 1989.

Best Regards,

Randy Cheng

RECEIVED
B.L.M. AZ STATE OFFICE
2006 MAY 12 P 12:42
PHOENIX, ARIZONA



Randy Cheng
P.O. Box 2170.
Temple City, CA 91780

AMC 369054

TITLE ORDER NO. ESCROW NO. SPACE ABOVE THIS LINE FOR RECORDER'S USE ONLY

QUITCLAIM DEED

THIS QUITCLAIM DEED, Executed this 23rd day of February, 2006, by first party Randy Cheng whose address is P.O. Box 2170, Temple City, CA 91780 to second party, Rolando t. Farinas, Single man, 23610 Saratoga Springs Place, Murrieta, CA 92562.

WITNESSETH, That the said first party, for good consideration and for the sum of \$8900.00 paid by the said second party, the receipt whereof is hereby acknowledged, does hereby remise, release and quitclaim unto the said second party forever, all the right, title, interest and claim which the said first party has in and to the following described placer Mining Claim, in the County of Maricopa, State of Arizona, to wit:

Maricopa County Doc # : 2006-0095888
BLM Doc # : AMC 369063
Exempt per : ARS 11-1134 A6

Property Legal Description: The name of this Claim is the Lost Mills Gold #2 and is situated in the NW ¼ of Section 13, Township 6 N., Range 6W., 160 Acres +/-, Gila & Salt River Base and Meridian, Maricopa, Arizona.

IN WITNESS WHEREOF, The said first party has signed and sealed these presents the day and year first above written.

3/6/2006
Date

[Handwritten Signature]
(First Party) Randy Cheng

STATE OF California)
COUNTY OF Los Angeles)

On MARCH 6, 2006 before me, MARY E MOSES personally
(Name/title, e.g., "Jane Doe, notary public")

appeared RANDY CHENG personally known to me (or proved to me on the basis of satisfactory evidence) to be the person(s) whose name(s) is/are subscribed to the within instrument and acknowledged to me that he/she/they executed the same in his/her/their authorized capacity(ies), and that by his/her/their signature(s) on the instrument the person(s), or the entity upon behalf of which the person(s) acted, executed the instrument.


WITNESS my hand and official seal.

[Handwritten Signature]
Signature

WITNESS my hand and official seal.

CANCELLED
PHOENIX ARIZONA (Seal)

RECEIVED
MAR 13 A 9 14



MAIL TAX STATEMENT AS DIRECTED ABOVE

RECEIVED
M. STATE OFFICE

ENTERED IN COMPUTER
4/25/06 Mxlyde

Randy Cheng
P.O. Box 2170
Tempe City, Ca 91780

.....
Randy Cheng

03/08/2006

Dear Sir/Madam:

Enclosed are Quit Claim Deed Document and payment of \$10.00 for recording, Please after the recording send the original document back to me at the address below.

Randy Cheng
P.O. Box 2170
Tempe City, CA 91780

Thank you for your assistance. If you have any questions, please feel free to call me at 602-688-1989.

Best Regards,

Randy Cheng

RECEIVED
BUREAU OF
LAND MANAGEMENT
2006 APR - 3 P 2:55
ARIZONA
STATE OFFICE
PHOENIX, ARIZONA

CANCELLED
PHOENIX ARIZONA
2006 MAR 13 A 9 14

.....
RECEIVED
B.L.M. AZ STATE OFFICE

[Click *here* and type slogan]

United States Department of the Interior
Bureau of Land Management
 BUSINESS & SUPPORT SVCS DIV
 ONE N CENTRAL AVE
 PHOENIX, AZ 85004 -2203
 Phone: (602) 417-9200

Receipt

No:

1258742

Transaction #: 1301775	
Date of Transaction: 04/04/2006	
CUSTOMER:	RANDY CHENG P.O. BOX 2170 TEMPLE CITY, CA 91780

LINE #	QTY	DESCRIPTION	REMARKS	UNIT PRICE	TOTAL
1	1.00	LOCATABLE MINERALS / MINING CLAIMS-NOT NEW-UNADJUD, ONE AUTH NO. ONLY / MINING CLAIM MONEY RECEIVED (455) CASES: AMC369063/\$10.00	TRF (1)	- n/a -	10.00
TOTAL:					\$10.00

PAYMENT INFORMATION					
1	AMOUNT:	\$10.00	POSTMARKED:	03/29/2006	
	TYPE:	CHECK	RECEIVED:	04/03/2006	
	CHECK NO:	2381			
	NAME:	LYCO 1, LLC P.O. BOX 2170 TEMPLE CITY CA 91780			

REMARKS

This receipt was generated by the automated BLM Collections and Billing System and is a paper representation of a portion of the official electronic record contained therein.

QUIT CLAIM DEED

AMC 369054

The undersigned grantor(s), for valuable consideration, receipt of which is hereby acknowledged, in the amount of \$10.00 or other values, do we hereby remise, release and forever quit claim to the following described property in the county of MARICOPA state of ARIZONA

Mining claim known as GOLD COIN
in Township 5N Range 10W Section 25

Quarter Section(s) NW CLAIM # AMC 369054

To: RANDY CHENG
Address P.O. Box 2170
TEMPLE CITY, CA 91780

Owner(s) Names(s)

Signature(s) * EXEMPT
ARS 11:134
A-6


LISA TUCKER
JACK TUCKER
MIKE TUCKER
STEVE McALISTER
PENNY CREPEZZI
ANTHONY CREPEZZI
ADAM BROWN
JASON BROWN

Lisa Tucker
Jack Tucker
Mike Tucker
Steve McAlister
Penny Crepezzi
Anthony Crepezzi
Adam Brown
Jason Brown

The Undersigned, a notary public in and for said State, in person and all signing said document.
Dated this 22 date of February 2005 2006

Witness my hand and official seal.

Sheryl A. Loux PHOENIX, ARIZONA



2006 FEB 23 A 10: 00
RECEIVED
B.L.M. AZ STATE OFFICE

ENTERED IN COMPUTER
3/3/06 mt

AMC
#10-

QUIT CLAIM DEED

AME 369054

The undersigned grantor(s), for valuable consideration, receipt of which is hereby acknowledged, in the amount of \$10.00 or other values, do we hereby remise, release and forever quit claim to the following decrbed property in the county of ARIZONA MARICOPA state of

Mining claim known as HIDDEN GOLD #4
in Township 6N Range 6W Section 29
Quarter Section(s) NE CLAIM # AME 369060

To: JERRY CROSO + ROBERT WRIGHT
Address P.O. BOX 203
ANDERSON, TX 77830

Owner(s) Names(s)

* EXEMPT
ARS 11:1134
A-6

Signature(s)


LISA TUCKER
JACK TUCKER
MIKE TUCKER
STEVE McALISTER
PENNY CREPEZZI
ANTHONY CREPEZZI
ADAM BROWN
JASON BROWN

Lisa Tucker
Jack Tucker
Mike Tucker
Steve McAlister
Penny Crepezzi
Anthony Crepezzi
Adam Brown
Jason Brown

The Undersigned, a notary public in and for said State, in person and all signing said document.
Dated this 7th date of February 2005.2006

Witness my hand and official seal.

Carl A. Leben
PHOENIX, ARIZONA



RECEIVED
B.L.M. AZ STATE OFFICE
2006 FEB - 8 A 9:58

ENTERED IN COMPUTER

3/2/06 MHC

②
\$20 -
MHC

QUIT CLAIM DEED

AMC 369054

The undersigned grantor(s), for valuable consideration, receipt of which is hereby acknowledged, in the amount of \$10.00 or other values, do we hereby remise, release and forever quit claim to the following described property in the county of ARIZONA Mining claim known as MARICOPA state of

in Township 5N Range 10W Section 25
Quarter Section(s) NE CLAIM # AMC 369061

To: RANDY CHENG
Address: P.O. BOX 2170
TEMPLE CITY, CA 91780

Owner(s) Names(s)

Signature(s)

* EXEMPT
ARS 11:1134
A-6

LISA TUCKER

Lisa Tucker

JACK TUCKER

Jack Tucker

MIKE TUCKER

Mike Tucker

STEVE McALISTER

Steve McAlist

PENNY CREPEZZI

Penny Crepezzi

ANTHONY CREPEZZI

Anthony Crepezzi

ADAM BROWN

Adam Brown


JASON BROWN

Jason Brown

The Undersigned, a notary public in and for said State, in person and all signing said document.
Dated this 7th date of February 2005.

Witness my hand and official seal.

Carl A. Leben
PHOENIX, ARIZONA



2006 FEB - 8 - 9: 59

RECEIVED
B.L.M. AZ STATE OFFICE

ENTERED IN COMPUTER

3/2/06 mx

①
3/2/06
TMC

QUIT CLAIM DEED

AMC 369054

The undersigned grantor(s), for valuable consideration, receipt of which is hereby acknowledged, in the amount of \$10.00 or other values, do we hereby remise, release and forever quit claim to the following decrbed property in the county of MARICOPA state of ARIZONA

Mining claim known as LION'S GOLD
in Township 5N Range 10W Section 25
Quarter Section(s) SE CLAIM # AMC 369062

To: WERNER FLEISCHMANN
Address c/o 66 DEVELOPMENT LLC
P.O. BOX 6976
KINGMAN, AZ 86402

Owner(s) Names(s)

LISA TUCKER
JACK TUCKER
MIKE TUCKER
STEVE McALISTER
PENNY CREPEZZI
ANTHONY CREPEZZI
ADAM BROWN
JASON BROWN


Signature(s) * EXEMPT
ARS 11:1134
A-6

Lisa Tucker
Jack Tucker
Mike Tucker
Steve McAlister
Penny Crepezzi
Anthony Crepezzi
Adam Brown
Jason Brown

The Undersigned, a notary public in and for said State, in person and all signing said document.
Dated this 7th date of February 2005 2006

Witness my hand and official seal.

Carl A. Leben
PHOENIX, ARIZONA



RECEIVED
B.L.M. AZ STATE OFFICE
2006 FEB - 8 A 9 58

ENTERED IN COMPUTER
3/2/06 NCH

10
TMC

QUIT CLAIM DEED

AMC 369054

The undersigned grantor(s), for valuable consideration, receipt of which is hereby acknowledged, in the amount of \$10.00 or other values, do we hereby remise, release and forever quit claim to the following decribed property in the county of MARICOPA state of ARIZONA

Mining claim known as LOST MILLS GOLD #2
in Township 6N Range 6W Section 13
Quarter Section(s) NW

To: RAUDY CHENG CLAIM # AMC 369063
Address P.O. BOX 2170
TEMPLE CITY, CA 91780

Owner(s) Names(s)

* EXEMPT
AMS 11:1134
A-6

Signature(s)

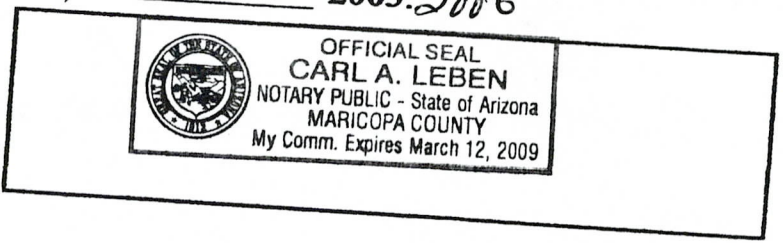
LISA TUCKER
JACK TUCKER
MIKE TUCKER
STEVE McALISTER
PENNY CREPEZZI
ANTHONY CREPEZZI
ADAM BROWN
JASON BROWN

Lisa Tucker
Jack Tucker
Mike Tucker
Steve McAlister
Penny Crepezzi
Anthony Crepezzi
Adam Brown
Jason Brown

The Undersigned, a notary public in and for said State, in person and all signing said document.
Dated this 7th date of February -2005.2006

Witness my hand and official seal.

Carla Leben
PHOENIX, ARIZONA



RECEIVED OFFICE
B.L.M. AZ STATE OFFICE
2006 FEB - 8 - 9:58

ENTERED IN COMPUTER
3/2/06 MJC

Ⓢ
\$10 -
TMC

QUIT CLAIM DEED

AMC 369054

The undersigned grantor(s), for valuable consideration, receipt of which is hereby acknowledged, in the amount of \$10.00 or other values, do we hereby remise, release and forever quit claim to the following deccribed property in the county of ARIZONA Mining claim known as MARICOPA state of

in Township 6N Range 6W Section 28
Quarter Section(s) SE CLAIM # AMC 369064

To: JOSHUA + KIMBERLY MICHAEL
Address 467 SE STREAMLET AVE.
PORT ST. LUCIE, FL 34983

Owner(s) Names(s)

Signature(s)

*EXEMPT
ARS 11:1134
A-6

LISA TUCKER

Lisa Tucker

JACK TUCKER

Jack Tucker

MIKE TUCKER

Mike Tucker

STEVE McQUISTEN

Steve McQuisten

PENNY CREPERZI

Penny Creperzi

ANTHONY CREPERZI

Anthony Creperzi

ADAM BROWN

Adam Brown


JASON BROWN

Jason Brown

The Undersigned, a notary public in and for said State, in person and all signing said document.
Dated this 7th date of February 2005-2006

Witness my hand and official seal.

Carl A. Leben
PHOENIX, ARIZONA



RECEIVED
B.L.M. AZ STATE OFFICE
2006 FEB - 8 A 9:58

ENTERED IN COMPUTER
3/2/06 mt

②
520-
TWR

United States Department of the Interior
Bureau of Land Management
 BUSINESS & SUPPORT SVCS DIV
 ONE N CENTRAL AVE
 PHOENIX, AZ 85004 -2203
 Phone: (602) 417-9200

Receipt

No: 1237223

Transaction #: 1279078	
Date of Transaction: 02/23/2006	
CUSTOMER:	JACK TUCKER 745 N GILBERT RD STE 124 PMB 265 GILBERT, AZ 85234

LINE #	QTY	DESCRIPTION	REMARKS	UNIT PRICE	TOTAL
1	1.00	LOCATABLE MINERALS / MINING CLAIMS-NOT NEW-UNADJUD, ONE AUTH NO. ONLY / MINING CLAIM MONEY RECEIVED (455) CASES: AMC369056/\$30.00	TRF/3	- n/a -	30.00
TOTAL:					\$30.00

PAYMENT INFORMATION			
1	AMOUNT:	\$30.00	POSTMARKED: N/A
	TYPE:	CHECK	RECEIVED: 02/23/2006
	CHECK NO:	525	
	NAME:	TUCKER, JACK 745 N GILBERT RD STE 124 PMB 265 GILBERT AZ 85234	

REMARKS

This receipt was generated by the automated BLM Collections and Billing System and is a paper representation of a portion of the official electronic record contained therein.

NOTICE!!

These documents have been scanned!

Do not place un-scanned documents beneath this notice!

Do not remove this notice from this file!

GPO Jacket No. 560-102
Print Order 61540
Rise Business Services, LLC
Job=AZ15 6/3/2019



Box Number= AZ15108



Claim Begin-End: AMC369054-AMC369064

4 Annual Filings



AZ15108-3

AMC369004-AMC369683

DEPARTMENT OF THE INTERIOR
BUREAU OF LAND MANAGEMENT
MINING CLAIMS

Run Date/Time: 8/27/2019

MC Maintenance Fees Paid Through the BLM Pay Portal
(by Date Paid)

Page 180 Of 216

CBS Receipt: 4541567

Printed For Lead File # AMC369054

Agency Tracking ID: 1566573562

Assessment Year: 2020

Paid On: 8/23/2019

Number of BLM Serial Nr: 1

Total Amount Paid: \$165.00

Claim Name	BLM Serial No	Lead File No	Amount Paid
SWEET PEA	AMC369064	AMC369054	\$165.00

United States Department of the Interior
Bureau of Land Management
 BUSINESS & SUPPORT SVCS DIV
 ONE N CENTRAL AVE SUITE 800
 PHOENIX, AZ 85004 -4427
 Phone: 602-417-9200

Receipt	
No:	4541567

Transaction #: 4662526	
Date of Transaction: 08/23/2019	
CUSTOMER:	
KIM MICHAEL 217 E. EASY STREET FORT PIERCE, FL 34982 US	

LINE #	QTY	DESCRIPTION	REMARKS	UNIT PRICE	TOTAL
1	1.00	LOCATABLE MINERALS / MINING CLAIMS- NOT NEW-UNADJUD, ONE AUTH NO. ONLY / MINING CLAIM MONEY RECEIVED CASES: AMC369064/\$165.00		- n/a -	165.00
TOTAL:					\$165.00

PAYMENT INFORMATION			
NOTE: Items will appear on credit card statement as "BLM O Mining Claim".			
1	AMOUNT:	165.00	POSTMARKED: N/A
	TYPE:	CREDIT CARD	RECEIVED: 08/23/2019
	NAME:	KIM MICHAEL 217 E. EASY STREET FORT PIERCE FL 34982 US	
	CARD NO:	XXXXXXXXXXXX7887	AUTH CODE: 144023
	NAME ON CARD:	KIM MICHAEL	
	SIGNATURE:	INTERNET	

REMARKS

This receipt was generated by the automated BLM Collections and Billing System and is a paper representation of a portion of the official electronic record contained therein.

DEPARTMENT OF THE INTERIOR
BUREAU OF LAND MANAGEMENT
MINING CLAIMS

Run Date/Time: 9/11/2018

MC Maintenance Fees Paid Through the BLM Pay Portal
(by Date Paid)

Page 273 Of 723

CBS Receipt: 4244382

Printed For Lead File # AMC369054

Agency Tracking ID: 1535237073

Assessment Year: 2019

Paid On: 8/25/2018

Number of BLM Serial Nr: 1

Total Amount Paid: \$155.00

Claim Name	BLM Serial No	Lead File No	Amount Paid
SWEET PEA	AMC369064	AMC369054	\$155.00

United States Department of the Interior
Bureau of Land Management
 BUSINESS & SUPPORT SVCS DIV
 ONE N CENTRAL AVE SUITE 800
 PHOENIX, AZ 85004 -4427
 Phone: 602-417-9200

Receipt

No: 4244382

Transaction #: 4359830	
Date of Transaction: 08/25/2018	
CUSTOMER:	
KIMBERLY MICHAEL 217 E. EASY STREET FORT PIERCE,FL 34982 US	

LINE #	QTY	DESCRIPTION	REMARKS	UNIT PRICE	TOTAL
1	1.00	LOCATABLE MINERALS / MINING CLAIMS-NOT NEW-UNADJUD,ONE AUTH NO. ONLY / MINING CLAIM MONEY RECEIVED CASES: AMC369064/\$155.00		- n/a -	155.00
TOTAL:					\$155.00

PAYMENT INFORMATION			
NOTE: Items will appear on credit card statement as "BLM O Mining Claim".			
1	AMOUNT:	155.00	POSTMARKED: N/A
	TYPE:	CREDIT CARD	RECEIVED: 08/25/2018
	NAME:	KIMBERLY MICHAEL 217 E. EASY STREET FORT PIERCE FL 34982 US	
	CARD NO:	XXXXXXXXXXXX7887	AUTH CODE: 303025
	NAME ON CARD:	KIMBERLY MICHAEL	
	SIGNATURE:		

REMARKS

This receipt was generated by the automated BLM Collections and Billing System and is a paper representation of a portion of the official electronic record contained therein.

Run Date: 09/05/17

Run Time: 02:33 PM

**DEPARTMENT OF THE INTERIOR
BUREAU OF LAND MANAGEMENT
MINING CLAIMS**

MC Maintenance Fees Paid Through the BLM Pay Portal

CBS Receipt: 3965335

Printed For Lead File # AMC369054

Agency Tracking ID: 1504019998

Assessment Year: 2018

Number of BLM Serial Nr: 1

Paid On: 08/29/2017

Total Amount Paid: \$155.00

Claim Name	BLM Serial No	Lead File No	Amount Paid
SWEET PEA	AMC369064	AMC369054	\$155.00

United States Department of the Interior
Bureau of Land Management
 BUSINESS & SUPPORT SVCS DIV
 ONE N CENTRAL AVE SUITE 800
 PHOENIX, AZ 85004 -4427
 Phone: 602-417-9200

Receipt

No: 3965335

Transaction #: 4075211	
Date of Transaction: 08/29/2017	
CUSTOMER:	
	KIMBERLY MICHAEL 217 E. EASY STREET FORT PIERCE, FL 34982 US

LINE #	QTY	DESCRIPTION	REMARKS	UNIT PRICE	TOTAL
1	1.00	LOCATABLE MINERALS / MINING CLAIMS- NOT NEW-UNADJUD, ONE AUTH NO. ONLY / MINING CLAIM MONEY RECEIVED CASES: AMC369064/\$155.00		- n/a -	155.00
TOTAL:					\$155.00

PAYMENT INFORMATION			
NOTE: Items will appear on credit card statement as "BLM O Mining Claim".			
1	AMOUNT:	155.00	POSTMARKED: N/A
	TYPE:	CREDIT CARD	RECEIVED: 08/29/2017
	NAME:	KIMBERLY MICHAEL 217 E. EASY STREET FORT PIERCE FL 34982 US	
	CARD NO:	XXXXXXXXXXXX4642	AUTH CODE: 102804
	NAME ON CARD:	KIMBERLY MICHAEL	
	EXPIRES:	10/2019	
	SIGNATURE:		

REMARKS

This receipt was generated by the automated BLM Collections and Billing System and is a paper representation of a portion of the official electronic record contained therein.

Run Date: 09/09/16

Run Time: 05:54 AM

**DEPARTMENT OF THE INTERIOR
BUREAU OF LAND MANAGEMENT
MINING CLAIMS**

MC Maintenance Fees Paid Through the BLM Pay Portal

CBS Receipt: 3638926

Printed For Lead File # AMC369054

Agency Tracking ID: 1471995089

Assessment Year: 2017

Number of BLM Serial Nr: 1

Paid On: 08/23/2016

Total Amount Paid: \$155.00

Claim Name	BLM Serial No	Lead File No	Amount Paid
SWEET PEA	AMC369064	AMC369054	\$155.00

**United States Department of the Interior
Bureau of Land Management
BUSINESS & SUPPORT SVCS DIV
ONE N CENTRAL AVE SUITE 800
PHOENIX, AZ 85004 -4427
Phone: (602) 417-9200**

Receipt

No: 3638926

Transaction #: 3742841	
Date of Transaction: 08/23/2016	
CUSTOMER:	
KIMBERLY MICHAEL 217 E. EASY STREET FORT PIERCE, FL 34982 US	

LINE #	QTY	DESCRIPTION	REMARKS	UNIT PRICE	TOTAL
1	1.00	LOCATABLE MINERALS / MINING CLAIMS- NOT NEW-UNADJUD, ONE AUTH NO. ONLY / MINING CLAIM MONEY RECEIVED CASES: AMC369064/\$155.00		- n/a -	155.00
TOTAL:					\$155.00

PAYMENT INFORMATION			
NOTE: Items will appear on credit card statement as "BLM O Mining Claim".			
1	AMOUNT:	155.00	POSTMARKED: N/A
	TYPE:	CREDIT CARD	RECEIVED: 08/23/2016
	NAME:	KIMBERLY MICHAEL 217 E. EASY STREET FORT PIERCE FL 34982 US	
	CARD NO:	XXXXXXXXXXXX4642	AUTH CODE: 173925
	NAME ON CARD:	KIMBERLY MICHAEL	
	EXPIRES:	10/2019	
	SIGNATURE:		

REMARKS

This receipt was generated by the automated BLM Collections and Billing System and is a paper representation of a portion of the official electronic record contained therein.

Run Date: 08/27/15

Run Time: 08:15 AM

**DEPARTMENT OF THE INTERIOR
BUREAU OF LAND MANAGEMENT
MINING CLAIMS**

MC Maintenance Fees Paid Through the BLM Pay Portal

CBS Receipt: 3375781

Printed For Lead File # AMC369054

Agency Tracking ID: 1440464803

Assessment Year: 2016

Number of BLM Serial Nr: 1

Paid On: 08/24/2015

Total Amount Paid: \$155.00

Claim Name	BLM Serial No	Lead File No	Amount Paid
SWEET PEA	AMC369064	AMC369054	\$155.00

United States Department of the Interior
Bureau of Land Management
 BUSINESS & SUPPORT SVCS DIV
 ONE N CENTRAL AVE SUITE 800
 PHOENIX, AZ 85004 -4427
 Phone: (602) 417-9200

Receipt

No: 3375781

Transaction #: 3474008	
Date of Transaction: 08/24/2015	
CUSTOMER:	
KIMBERLY MICHAEL 217 E EASY STREET FORT PIERCE, FL 34982 US	

LINE #	QTY	DESCRIPTION	REMARKS	UNIT PRICE	TOTAL
1	1.00	LOCATABLE MINERALS / MINING CLAIMS- NOT NEW-UNADJUD, ONE AUTH NO. ONLY / MINING CLAIM MONEY RECEIVED CASES: AMC369064/\$155.00		- n/a -	155.00
TOTAL:					\$155.00

PAYMENT INFORMATION					
NOTE: Items will appear on credit card statement as "BLM O Mining Claim".					
1	AMOUNT:	155.00	POSTMARKED:	N/A	
	TYPE:	CREDIT CARD	RECEIVED:	08/24/2015	
	NAME:	KIMBERLY MICHAEL 217 E EASY STREET FORT PIERCE FL 34982 US			
	CARD NO:	XXXXXXXXXXXX3643	AUTH CODE:	110789	
	NAME ON CARD:	KIMBERLY MICHAEL			
	EXPIRES:	03/2019			
	SIGNATURE:				

REMARKS

This receipt was generated by the automated BLM Collections and Billing System and is a paper representation of a portion of the official electronic record contained therein.

UNITED STATES
DEPARTMENT OF THE INTERIOR
BUREAU OF LAND MANAGEMENT
**MAINTENANCE FEE PAYMENT FORM
FOR PLACER MINING CLAIMS**

369054

Remitter Name: Mike Hoover
Mailing Address: Box 3208
City, State, Zip: Broken Arrow, OK 74013

Check here if this is a change of address.

RECEIVED
BLM AZ STATE OFFICE
PHOENIX, ARIZONA
2013 AUG -7 AM 11:40
FOR COUNTY RECORDS'S USE
No. of claims 1
Total due BLM \$ 560.00

- The maintenance fee may be paid by cash, check, money order, Bureau of Land Management (BLM) Declining Deposit Account, or credit card (VISA, American Express, Discover, or MasterCard). Payments must be remitted to the BLM State Office where your claim or site is recorded and received on or before September 1. If the payment is mailed, the envelope must be postmarked by a bona fide delivery service on or before September 1 and received at the proper BLM State Office within 15 calendar days after the due date. Payments may also be made by telephone using a credit card. A complete listing of BLM State Offices with their addresses and phone numbers can be found at <http://www.blm.gov>.
- The maintenance fee for the following claim(s) applies to the assessment year 2014.

CLAIM NAME	BLM SERIAL NO.	ACRES IN CLAIM	PAYMENT DUE TO THE BLM (See Instructions on Page 2)
AU NUGGET PATCH	369055	80	\$560.00

NO. OF CLAIMS 1
AMOUNT \$560.00
RECEIPT NO. 2850045
INIT. AA
** BLM-ASO**

Use a separate sheet for additional claim names, serial numbers, and claimant names and addresses.

ENTERED IN COMPUTER
R2 8-19-13

NOTICE OF INTENTION TO HOLD MINING CLAIMS/SITES

When Recorded Return Document to:

Mike Hoover
 Box 3208
 Broken Arrow, Okla 74013

2013 AUG -7 AM 11:49
 PHOENIX, ARIZONA
 BLM
 Date
 Stamp

RECEIVED
 BLM AZ STATE OFFICE

Check here if this is a change of address.
 Telephone: _____
 E-mail Address _____

I (We) intend to hold the claims(s) and/or site(s) listed below for the calendar year 20____, and I (We) have filed or will file a Notice of Intent to Hold in the county where the claim (s) is located.

Reason for filing a Notice of Intent to Hold instead of an assessment work filing (check one):

- Maintenance fee was paid to maintain claim(s) during this assessment year.
- Mill or tunnel sites.
- Claim(s) was located during the current assessment year.
- BLM has deferred assessment work (attach copy of decision granting deferment, or pending petition for deferment including date petition was filed.)

Line No.	AMC NUMBER	CLAIM/SITE NAME	COUNTY RECORDER DATA (If available)	TWP	RNG	SEC
1	369055	AU NUGGET PATCH		9 N	4 W	31 SE
2						
3						
4						
5						
6						
7						
8						
9						
10						

NOTICE OF INTENTION TO HOLD MINING CLAIMS/SITES
page 2

BLM
Date
Stamp

RECEIVED
BLM AZ STATE OFFICE
2012 AUG -7 AM 11:50
PHOENIX, ARIZONA

1. State of Arizona, County of Yavapai
2. I (Name) Mike Hoover
3. Reside at (Address) Box 3208


City Broken Arrow County Tulsa State OK Zip 74013 being duly sworn, depose and say that I am a citizen of the United States, more than eighteen years of age, that all of the facts set forth in this notice, subject to the provisions and penalties of 18 U.S.C. 1001 pertaining to the filing of false, fictitious, or fraudulent statements with the United States, are true and correct according to the best of my knowledge, information and belief.

4. Owner's name and address (If not shown in items 1-3 above). _____

5. Dated: 08/03/13 Signature: Mike Hoover

Bureau of Land Management
Arizona State Office
www.az.blm.gov

No. of Claims: _____ x \$10 = _____
Check No: _____ Init. _____
Receipt No.: _____
For BLM Use Only

 Mr. Mike L. Hoover
PO Box 3208
Broken Arrow, OK 74013 ★

OKLAHOMA CITY OK 73101

03 AUG 2013 PM 5 1




RECEIVED
BLM AZ STATE OFFICE

2013 AUG -7 AM 11: 49

PHOENIX, ARIZONA

B. L. M.
ARIZONA State Office
One North Central Ave
Ste 800
PHOENIX, AZ 85004-4427

95004442700



United States Department of the Interior
Bureau of Land Management
 LANDS/RECREATION & PLANNING
 ONE N CENTRAL AVE
 PHOENIX, AZ 85004 -2203
 Phone: 602-417-9200

Receipt

No: 2850045

Transaction #: 2935766	
Date of Transaction: 08/08/2013	
CUSTOMER:	
MIKE L HOOVER PO BOX 3208 BROKEN ARROW, OK 74013-3208 US	

LINE #	QTY	DESCRIPTION	REMARKS	UNIT PRICE	TOTAL
1	1.00	LOCATABLE MINERALS / MINING CLAIMS-NOT NEW-UNADJUD, ONE AUTH NO. ONLY / MINING CLAIM MONEY RECEIVED CASES: AMC369055/\$560.00	MAINT FEE PYMNT (1) 2014 / NOI (1) 2013	- n/a -	560.00
TOTAL:					\$560.00

PAYMENT INFORMATION					
1	AMOUNT:	560.00	POSTMARKED:	08/03/2013	
	TYPE:	CHECK	RECEIVED:	08/07/2013	
	CHECK NO:	2786			
	NAME:	HOOVER, GLENDA G PO BOX 3208 BROKEN ARROW OK 74013-3208 US			

REMARKS

This receipt was generated by the automated BLM Collections and Billing System and is a paper representation of a portion of the official electronic record contained therein.

Amc 369054

Rec'd 11/26/2012

PLEASE Amend AMC # 369054⁶
"Sweet Pea" to 20 acres due to
your legislative changes.

Kim Michael

RECEIVED
BLM AZ STATE OFFICE
2012 NOV 19 P 4:12
PHOENIX, ARIZONA

NO. OF CLAIMS 1
AMOUNT 10.-
RECEIPT NO. 2672632
INIT. AM
** BLM-ASO **

~~NO. OF CLAIMS _____
AMOUNT _____
RECEIPT NO. _____
INIT. _____
** BLM-ASO **~~

11/27/2012
ENTERED INTO COMPUTER

United States Department of the Interior
Bureau of Land Management
 LANDS/RECREATION & PLANNING
 ONE N CENTRAL AVE
 PHOENIX, AZ 85004 -2203
 Phone: 602-417-9200

Receipt

No: 2692632

Transaction #: 2774341	
Date of Transaction: 11/20/2012	
CUSTOMER:	
KIM MICHAEL 217 E EASY ST FORT PIERCE, FL 34982-3958 US	

LINE #	QTY	DESCRIPTION	REMARKS	UNIT PRICE	TOTAL
1	1.00	LOCATABLE MINERALS / MINING CLAIMS-NOT NEW-UNADJUD, ONE AUTH NO. ONLY / MINING CLAIM MONEY RECEIVED CASES: AMC369054/\$10.00	AMENDMENT - 1	- n/a -	10.00
TOTAL:					\$10.00

FAILED

PAYMENT INFORMATION			
1	AMOUNT:	10.00	POSTMARKED: 11/15/2012
	TYPE:	CHECK	RECEIVED: 11/20/2012
	CHECK NO:	1769	
	NAME:	MICHAEL, KIMBERLY A 467 SE STREAMLET AVE PORT SAINT LUCIE FL 34983 US	


REMARKS

This receipt was generated by the automated BLM Collections and Billing System and is a paper representation of a portion of the official electronic record contained therein.

Kim Michael
217 E. Easy St
FORT PIERCE, FL 34982

RECEIVED
BLM AZ STATE OFFICE
2012 NOV 19 P 3:03
PHOENIX, ARIZONA

WEST BAY
15 NOV 2012 PM 3:1



Bureau of Land Management
AZ STATE OFFICE
One NORTH CENTRAL Ave, Ste 800
Phoenix, AZ 85004-4427

85004442700



UNITED STATES
DEPARTMENT OF THE INTERIOR
BUREAU OF LAND MANAGEMENT

AMC 369054

CREDIT CARD PAYMENT
For Mining Claim Maintenance Fee

*Done
AT*
 THIS IS A CHANGE OF ADDRESS

TELEPHONE SUBMISSION - ACCURACY OF THE BELOW INFORMATION IS THE RESPONSIBILITY OF THE CLAIMANT/OWNER

NAME Kimberly MICHAEL
ADDRESS 217 Easy ST
CITY FT PIERCE STATE FL ZIP 34982
PHONE # 772 - 873-9331

SEND RECEIPT TO Above address
 Other (Include Name and Mailing Address):

AMC NUMBER
369 064

CLAIM/SITE NAME
SWEET PEA

1 # of Claim/Site
x 140.00 Each *net*
\$ 140 - Total Charged *EB* (INITIALS)

RECEIPT # 2630511

DATE STAMP

RECEIVED
BLM AZ STATE OFFICE
2012 AUG 14 P 2:51
PHOENIX, ARIZONA

***** FOR OFFICIAL USE ONLY *****

DATE 8.22.12

INITIALS RE

VERIFIED _____

*1 160 acre placer
\$980 balance*

Amended claim to 20 acres

United States Department of the Interior
Bureau of Land Management
 LANDS/RECREATION & PLANNING
 ONE N CENTRAL AVE
 PHOENIX, AZ 85004 -2203
 Phone: 602-417-9200

Receipt

No: 2630511

Transaction #: 2711003	
Date of Transaction: 08/14/2012	
CUSTOMER:	
	KIM MICHAEL 217 E EASY ST FORT PIERCE, FL 34982-3958 US

LINE #	QTY	DESCRIPTION	REMARKS	UNIT PRICE	TOTAL
1	1.00	LOCATABLE MINERALS / MINING CLAIMS-NOT NEW-UNADJUD, ONE AUTH NO. ONLY / MINING CLAIM MONEY RECEIVED CASES: AMC369064/\$140.00	MAINT 2013 / 1	- n/a -	140.00
TOTAL:					\$140.00

PAYMENT INFORMATION					
NOTE: Items will appear on credit card statement as "Bureau of Land Mgmt CO".					
1	AMOUNT:	140.00	POSTMARKED:	N/A	
	TYPE:	CREDIT CARD	RECEIVED:	08/14/2012	
	NAME:	MICHAEL, KIM 217 E EASY ST FORT PIERCE FL 34982-3958 US			
	CARD NO:	XXXXXXXXXXXX1209	AUTH CODE:	172312	
	NAME ON CARD:	KIMBERLY A MICHAEL			

	EXPIRES: 10/2014
SIGNATURE:	

REMARKS

This receipt was generated by the automated BLM Collections and Billing System and is a paper representation of a portion of the official electronic record contained therein.

AMC 369054

MAINTENANCE FEE PAYMENT

Claimant Name: Mike Hoover
Address: Box 3208
City: Broken Arrow State: OK Zip: 74013
Telephone: 918-355-1790
E-mail address: mshoover4749@yahoo.com
Signature: Mike Hoover

Check here if this is a change of address.

RECEIVED
BLM AZ STATE OFFICE
PHOENIX, ARIZONA
2012 AUG - 9 P 3:25

80

LINE NO.	AMC NUMBER	CLAIM/SITE NAME	COUNTY RECORDER DATA (If available)	TWP	RNG	SEC
1	369055	All Nugget Patch		9N	4W	31SE
2						
3						
4						
5						
6						
7						
8						
9						
10						

List additional claims on Form MCF114.

Bureau of Land Management
Arizona State Office
www.blm.gov/az/

No. of Claims: 1 x \$140 = 140
Check No: 24569 Init. VMC
Receipt No.: 2627504
For BLM Use Only

This form is available from the Arizona Department of Mines and Mineral Resources and may be reproduced.

Form: MCF112
Revised July 2009

~~420 tuc~~
Pd 420 11/28/12 AT

ENTERED INTO COMPUTER
8/22/12 AT

NOTICE OF INTENTION TO HOLD MINING CLAIMS/SITES

When Recorded Return Document to:

MIKE HOOVER
Box 3208
BROKEN ARROW, OK
74013

BLM
Date
Stamp

RECEIVED
BLM AZ STATE OFFICE
2012 AUG - 9 P 3:28
PHOENIX, ARIZONA

Check here if this is a change of address.

Telephone: _____

E-mail Address _____

I (We) intend to hold the claims(s) and/or site(s) listed below for the calendar year 20____, and I (We) have filed or will file a Notice of Intent to Hold in the county where the claim (s) is located.

Reason for filing a Notice of Intent to Hold instead of an assessment work filing (check one):

- Maintenance fee was paid to maintain claim(s) during this assessment year.
- Mill or tunnel sites.
- Claim(s) was located during the current assessment year.
- BLM has deferred assessment work (attach copy of decision granting deferment, or pending petition for deferment including date petition was filed.)

Line No.	AMC NUMBER	CLAIM/SITE NAME	COUNTY RECORDER DATA (If available)	TWP	RNG	SEC
1	369055	A4 Nugget Patch		9N	4W	3/SE
2						
3						
4						
5						
6						
7						
8						
9						
10						

NOTICE OF INTENTION TO HOLD MINING CLAIMS/SITES
page 2

RECEIVED
BLM ARIZONA STATE OFFICE
2012 AUG -9 P 3:25
PHOENIX, ARIZONA
BLM
Date
Stamp

1. State of Arizona, County of YAVAPAI

2. I (Name) MIKE HOOVER

3. Reside at (Address) Box 3208

City BROKEN ARROW County TULSA State OK Zip 74013 being duly sworn, depose and say that I am a citizen of the United States, more than eighteen years of age, that all of the facts set forth in this notice, subject to the provisions and penalties of 18 U.S.C. 1001 pertaining to the filing of false, fictitious, or fraudulent statements with the United States, are true and correct according to the best of my knowledge, information and belief.

4. Owner's name and address (if not shown in items 1-3 above). _____

5. Dated: 8/6/12 Signature: Mike Hoover

Bureau of Land Management
Arizona State Office
www.az.blm.gov

No. of Claims: _____ x \$10 = _____
Check No: _____ Init. _____
Receipt No.: _____
For BLM Use Only

Form: MCF110
Revised Jan. 2006
Page 2 of 2

MIKE HOOVER
Box 3208
BROKEN ARROW, OK 74013

TULSA OK 741

06 AUG 2012 PM 7 L



RECEIVED
BLM AZ STATE OFFICE

2012 AUG -9 P 3:15

PHOENIX, ARIZONA

B. L. M. .
ARIZONA State Office
1 North Central Ave, Ste 800
PHOENIX, Az 85004

85004+4427



United States Department of the Interior

Bureau of Land Management

LANDS/RECREATION & PLANNING

ONE N CENTRAL AVE

PHOENIX, AZ 85004 -2203

Phone: 602-417-9200

Receipt

No:

2627504


Transaction #: 2707952	
Date of Transaction: 08/10/2012	
CUSTOMER:	
MIKE L HOOVER PO BOX 3208 BROKEN ARROW,OK 74013-3208 US	

LINE #	QTY	DESCRIPTION	REMARKS	UNIT PRICE	TOTAL
1	1.00	LOCATABLE MINERALS / MINING CLAIMS-NOT NEW-UNADJUD,ONE AUTH NO. ONLY / MINING CLAIM MONEY RECEIVED CASES: AMC369055/\$140.00	MAINT 2013/1	- n/a -	140.00
TOTAL:					\$140.00

PAYMENT INFORMATION			
1	AMOUNT:	140.00	POSTMARKED: 08/06/2012
	TYPE:	CHECK	RECEIVED: 08/10/2012
	CHECK NO:	2459	
	NAME:	HOOVER, MIKE L PO BOX 3208 BROKEN ARROW OK 74013-3208 US	

REMARKS

This receipt was generated by the automated BLM Collections and Billing System and is a paper representation of a portion of the official electronic record contained therein.



United States Department of the Interior


BUREAU OF LAND MANAGEMENT

Arizona State Office

One North Central Avenue, Suite 800

Phoenix, Arizona 85004-4427

www.blm.gov/az/



In Reply Refer To:
3800 (9310) AT
AMC369054

OCT 31 2012

CERTIFIED MAIL - RETURN RECEIPT REQUEST 7007 2680 0000 8514 7400

NOTICE

HOOVER MIKE
BOX 3208
BROKEN ARROW, OK 74013

This Notice Affects Those Claims
Shown in the Block Below.

AMC369055
AU NUGGET PATCH

RECEIVED
BLM AT STATE OFFICE
2012 NOV 28 P 4:39
PHOENIX, ARIZONA

Paying extra fee

2013 Maintenance Fees - Additional Fees Required

Your maintenance fee payment for the 2013 assessment year, in the amount of \$140 per claim, for the placer claims listed above, has been received and is insufficient. The total due on your claim(s) is: \$420.

In accordance with the Consolidated Appropriations Act of 2012, Public Law 112-74 (125 Stat 1047), and FR44155-44158 (2012) Congress changed the way maintenance fees for placer mining claims are assessed. Instead of charging the maintenance fee on a per-claim basis, Congress stated that the fee, which is currently \$140, will be assessed on each 20 acre parcel of a placer claim or portion thereof.

Insufficient payment of the annual maintenance fee for the 2013 assessment year is a curable defect. Therefore you are required to do one of the following within 30 days of receipt of this notice or your claim(s) will be declared forfeited: 1) submit additional fees of \$140 per 20-acres or portion thereof based on the full acreage of the claim, or 2) amend the claim(s) to reduce the acres so a lesser fee is due and submit any additional fees due; or 3) relinquish the claim(s) in their entirety, in which case BLM will refund the maintenance fees you have already paid for the 2013 assessment year.

If you choose to amend the claims to reduce the acres, you must submit an amended location notice for each claim, with an accurate description and dimensions of the reduced claim, along with a map depicting the reduced claim, and a \$10 processing fee per amendment. An amendment must also be recorded at the county. If the amended claim contains more than 20 acres, calculate the additional fees due and submit those fees with the amendment(s).

NO. OF CLAIMS	
AMOUNT	\$420.00
RECEIPT NO.	2697892
INIT.	CAH

** BLM-ASO**

11/30/12 AT

MIKE HOOVER
Box 3208
Broken Arrow, OK 74013

OKLAHOMA CITY OK 730

24 NOV 2012 PM 5 L



RECEIVED
BLM AZ STATE OFFICE

2012 NOV 28 P 1:23

PHOENIX, ARIZONA

BLM

Ariz State Office
ONE NORTH CENTRAL AVE, Suite 800
Phoenix, AZ 85004-4427

85004442700



United States Department of the Interior
Bureau of Land Management
 LANDS/RECREATION & PLANNING
 ONE N CENTRAL AVE
 PHOENIX, AZ 85004 -2203
 Phone: 602-417-9200

Receipt

No: 2697892

Transaction #: 2779740	
Date of Transaction: 11/29/2012	
CUSTOMER:	
MIKE L HOOVER PO BOX 3208 BROKEN ARROW, OK 74013-3208 US	

LINE #	QTY	DESCRIPTION	REMARKS	UNIT PRICE	TOTAL
1	1.00	LOCATABLE MINERALS / MINING CLAIMS-NOT NEW-UNADJUD,ONE AUTH NO. ONLY / MINING CLAIM MONEY RECEIVED CASES: AMC369055/\$420.00	ADDITIONAL MONIES FOR MAINT FEE PYMNT 2013	- n/a -	420.00
TOTAL:					\$420.00

PAYMENT INFORMATION			
1	AMOUNT:	420.00	POSTMARKED: 11/24/2012
	TYPE:	CHECK	RECEIVED: 11/28/2012
	CHECK NO:	2532	
	NAME:	HOOVER, MIKE L PO BOX 3208 BROKEN ARROW OK 74013-3208 US	

REMARKS

This receipt was generated by the automated BLM Collections and Billing System and is a paper representation of a portion of the official electronic record contained therein.

AMC 369054

UNITED STATES
DEPARTMENT OF THE INTERIOR
BUREAU OF LAND MANAGEMENT

CREDIT CARD PAYMENT
For Mining Claim Maintenance Fee

THIS IS A CHANGE OF ADDRESS

TELEPHONE SUBMISSION - ACCURACY OF THE BELOW INFORMATION IS THE RESPONSIBILITY OF THE CLAIMANT/OWNER

NAME Kim Michael

ADDRESS 217 E Easy St.

SEP 20 2011
cm

CITY Fort Pierce STATE FL ZIP 34982

PHONE # 772 - 873 - 9331

SEND RECEIPT TO Above address

Other (include Name and Mailing Address):

AMC NUMBER

369064

CLAIM/SITE NAME

Sweet Pea

SEP 08 2011 m

ENTERED INTO COMPUTER

DATE STAMP

1 # of Claim/Site
x 140.00 Each
\$ 140.00 Total Charged EM (INITIALS)

RECEIPT # 2416852

RECEIVED
BLM AZ STATE OFFICE
2011 AUG 26 P 1:35
PHOENIX, ARIZONA

***** FOR OFFICIAL USE ONLY *****

DATE _____

INITIALS _____

VERIFIED _____

**United States Department of the Interior
Bureau of Land Management
LANDS/RECREATION & PLANNING
ONE N CENTRAL AVE
PHOENIX, AZ 85004 -2203
Phone: 602-417-9200**

Receipt

No: 2416852

Transaction #: 2492232	
Date of Transaction: 08/26/2011	
CUSTOMER:	
KIM MICHAEL 217 E EASY ST FORT PIERCE, FL 34982-3958 US	<i>M</i> SEP 08 2011

LINE #	QTY	DESCRIPTION	REMARKS	UNIT PRICE	TOTAL
1	1.00	LOCATABLE MINERALS / MINING CLAIMS- NOT NEW-UNADJUD, ONE AUTH NO. ONLY / MINING CLAIM MONEY RECEIVED CASES: AMC369064/\$140.00	2012 MAINT (1)	- n/a -	140.00
TOTAL:					\$140.00

PAYMENT INFORMATION			
NOTE: Items will appear on credit card statement as "Bureau of Land Mgmt CO".			
1	AMOUNT:	140.00	POSTMARKED: N/A
	TYPE:	CREDIT CARD	RECEIVED: 08/26/2011
	NAME:	MICHAEL, KIM 217 E EASY ST FORT PIERCE FL 34982-3958 US	
	CARD NO:	XXXXXXXXXXXX1209	AUTH CODE: 174409
	NAME ON CARD:	KIMBERLY A MICHAEL	
	EXPIRES:	10/2014	
	SIGNATURE:		

REMARKS

This receipt was generated by the automated BLM Collections and Billing System and is a paper representation of a portion of the official electronic record contained therein.

Ainc 369054

MAINTENANCE FEE PAYMENT

Claimant Name: MIKE HOOVER
Address: Box 3208
City: BROKEN ARROW State: OK Zip: 74013
Telephone: 918-355-1790
E-mail address: mghoover4749@yahoo.com
Signature: Mike Hoover

Check here if this is a change of address.

RECEIVED
BLM, AZ STATE OFFICE
2011 AUG 19 A 8:20
PHOENIX, AZ
BLM
Date
Stamp

LINE NO.	AMC NUMBER	CLAIM/SITE NAME	COUNTY RECORDER DATA (If available)	TWP	RNG	SEC
1	369055	Au Nugget Patch		9N	4W	31SE
2						
3						
4						
5						
6						
7						
8						
9						
10						

List additional claims on Form MCF114.

Bureau of Land Management
Arizona State Office
www.blm.gov/az/

No. of Claims: 1 x \$140 = 140
Check No: 572 Init.
Receipt No.: 2409413
For BLM Use Only

Form: MCF112
Revised July 2009

This form is available from the Arizona Department of Mines and Mineral Resources and may be reproduced.

ENTERED INTO COMPUTER

AUG 31 2011

AT

NOTICE OF INTENTION TO HOLD MINING CLAIMS/SITES

When Recorded, Return Document to:

MIKE HOOVER

Box 3288

BROKEN ARROW, OK

74013

RECEIVED
 BLM, AZ STATE OFFICE
 2011 AUG 19 A 8:20
 PHOENIX, AZ
 BLM
 Date
 Stamp

Check here if this is a change of address.

Telephone: _____

E-mail Address _____

I (We) intend to hold the claims(s) and/or site(s) listed below for the calendar year 20____, and I (We) have filed or will file a Notice of Intent to Hold in the county where the claim (s) is located.

Reason for filing a Notice of Intent to Hold instead of an assessment work filing (check one):

- Maintenance fee was paid to maintain claim(s) during this assessment year.
- Mill or tunnel sites.
- Claim(s) was located during the current assessment year.
- BLM has deferred assessment work (attach copy of decision granting deferment, or pending petition for deferment including date petition was filed.)

Line No.	AMC NUMBER	CLAIM/SITE NAME	COUNTY RECORDER DATA (If available)	TWP	RNG	SEC
1	369055	Au Nugget Patch		9N	4W	31SE
2						
3						
4						
5						
6						
7						
8						
9						
10						

NOTICE OF INTENTION TO HOLD MINING CLAIMS/SITES
page 2

RECEIVED
BLM AZ STATE OFFICE
2011 AUG 19 A 8:20
PHOENIX, AZ
BLM
Date
Stamp

1. State of Arizona, County of YAVAPAI
2. I (Name) MIKE HOOVER
3. Reside at (Address) Box 3208
- City BROKEN ARROW County TULSA State OK Zip 74013 being duly sworn, depose and say that I am a citizen of the United States, more than eighteen years of age, that all of the facts set forth in this notice, subject to the provisions and penalties of 18 U.S.C. 1001 pertaining to the filing of false, fictitious, or fraudulent statements with the United States, are true and correct according to the best of my knowledge, information and belief.
4. Owner's name and address (If not shown in Items 1-3 above). _____

5. Dated: 8/15/11 Signature: Mike Hoover

Bureau of Land Management
Arizona State Office
www.az.blm.gov

No. of Claims: _____ x \$10 = _____
Check No: _____ Init. _____
Receipt No.: _____
For BLM Use Only

United States Department of the Interior
 Bureau of Land Management
 LANDS/RECREATION & PLANNING
 ONE N CENTRAL AVE
 PHOENIX, AZ 85004 -2203
 Phone: 602-417-9200

Receipt

No:

2409413

Transaction #: 2484736	
Date of Transaction: 08/19/2011	
CUSTOMER:	
MIKE L HOOVER PO BOX 3208 BROKEN ARROW, OK 74013-3208 US	

LINE #	QTY	DESCRIPTION	REMARKS	UNIT PRICE	TOTAL
1	1.00	LOCATABLE MINERALS / MINING CLAIMS-NOT NEW-UNADJUD, ONE AUTH NO. ONLY / MINING CLAIM MONEY RECEIVED CASES: AMC369055/\$140.00	MAINT/NOI-1	- n/a -	140.00
TOTAL:					\$140.00

PAYMENT INFORMATION				
1	AMOUNT:	140.00	POSTMARKED:	N/A
	TYPE:	CHECK	RECEIVED:	08/15/2011
	CHECK NO:	2205		
	NAME:	HOOVER, MIKE L PO BOX 3208 BROKEN ARROW OK 74013-3208 US		

REMARKS

This receipt was generated by the automated BLM Collections and Billing System and is a paper representation of a portion of the official electronic record contained therein.

MIKE HOOVER
P. O. BOX 3208
BROKEN ARROW, OK. 74013

TULSA OK 741

15 AUG 2011 PM 54 T



RECEIVED
ELM AZ STATE OFFICE

2011 AUG 18 P 2:37

PHOENIX, ARIZONA

B. L. M.
ONE North Central Ave, Ste 800
Phoenix, Az 85004

85004+4427



UNITED STATES
DEPARTMENT OF THE INTERIOR
BUREAU OF LAND MANAGEMENT

AMC 369054

CREDIT CARD PAYMENT
For Mining Claim Maintenance Fee

THIS IS A CHANGE OF ADDRESS

TELEPHONE SUBMISSION - ACCURACY OF THE BELOW INFORMATION IS THE RESPONSIBILITY OF THE CLAIMANT/OWNER

NAME Kimberly Michael
ADDRESS 467 SE Streamlet Ave.
CITY Port Saint Lucie STATE FL ZIP 34983
PHONE # 772 - 873-9331

SEND RECEIPT TO Above address
 Other (Include Name and Mailing Address):

ENTERED INTO COMPUTER
SEP 19 2010

AMC NUMBER 369064 CLAIM/SITE NAME Sweet pea

1 # of Claim/Site
x 140.00 Each
\$ 140.00 Total Charged EG (INITIALS)
RECEIPT # 2204636

DATE STAMP

RECEIVED
BLM AZ STATE OFFICE
2010 AUG 30 A 10:32
PHOENIX, ARIZONA

***** FOR OFFICIAL USE ONLY *****
DATE _____ INITIALS _____ VERIFIED _____

United States Department of the Interior
Bureau of Land Management
 LANDS/RECREATION & PLANNING
 ONE N CENTRAL AVE
 PHOENIX, AZ 85004 -2203
 Phone:

Receipt

No: 2204636

Transaction #: 2274600	
Date of Transaction: 08/30/2010	
CUSTOMER:	KIMBERLY MICHAEL 467 SE STREAMLET AVE PORT SAINT LUCIE,FL 34983-4537 US

ENTERED INTO COMPUTER
 SEP 19 2010

LINE #	QTY	DESCRIPTION	REMARKS	UNIT PRICE	TOTAL
1	1.00	LOCATABLE MINERALS / MINING CLAIMS- NOT NEW-UNADJUD, ONE AUTH NO. ONLY / MINING CLAIM MONEY RECEIVED CASES: AMC369064/\$140.00	2011 MAINT (1)	- n/a -	140.00
TOTAL:					\$140.00

PAYMENT INFORMATION			
NOTE: Items will appear on credit card statement as "Bureau of Land Mgmt CO".			
1	AMOUNT:	140.00	POSTMARKED: N/A
	TYPE:	CREDIT CARD	RECEIVED: 08/30/2010
	NAME:	MICHAEL, KIMBERLY 467 SE STREAMLET AVE PORT SAINT LUCIE FL 34983-4537 US	
	CARD NO:	XXXXXXXXXXXX1209	AUTH CODE: 174274
	NAME ON CARD:	KIMBERLY A MICHAEL	
	EXPIRES:	10/2010	
	SIGNATURE:		

REMARKS

This receipt was generated by the automated BLM Collections and Billing System and is a paper representation of a portion of the official electronic record contained therein.

AMC 369054

MAINTENANCE FEE PAYMENT

Claimant Name: MIKE HOOVER
Address: Box 3208
City: Broken Arrow State: OK Zip: 74013 ✓
Telephone: 918-355-1790
E-mail address: MGHOOPER4749@yahoo.com
Signature: Mike Hoover

Check here if this is a change of address.

RECEIVED
BLM AZ STATE OFFICE
2010 AUG 23 A 9:09
PHOENIX, ARIZONA
BLM
Date
Stamp

LINE NO.	AMC NUMBER	CLAIM/SITE NAME	COUNTY RECORDER DATA (If available)	TWP	RNG	SEC
1	369055	Au Nugget Patch		9N	4W	31SE
2						
3						
4						
5						
6						
7						
8						
9						
10						

ENTERED INTO COMPUTER
SEP 07 2010

List additional claims on Form MCF114.

Bureau of Land Management
Arizona State Office
www.blm.gov/az/

No. of Claims: 1 x \$140 = 140.00
Check No: 1933 Init. A.H.
Receipt No.: 2198559
For BLM Use Only

Form: MCF112
Revised July 2009

NOTICE OF INTENTION TO HOLD MINING CLAIMS/SITES

When Recorded Return Document to:

MIKE HOOVER
Box 3208
BROKEN ARROW OK
74013

RECEIVED
 BLM AZ STATE OFFICE
 PHOENIX, ARIZONA
 2010 AUG 23 A 9:09
 BLM
 Date
 Stamp

Check here if this is a change of address.
 Telephone: _____
 E-mail Address _____

I (We) intend to hold the claims(s) and/or site(s) listed below for the calendar year 2011, and I (We) have filed or will file a Notice of Intent to Hold in the county where the claim (s) is located.

Reason for filing a Notice of Intent to Hold instead of an assessment work filing (check one):

- Maintenance fee was paid to maintain claim(s) during this assessment year.
- Mill or tunnel sites.
- Claim(s) was located during the current assessment year.
- BLM has deferred assessment work (attach copy of decision granting deferment, or pending petition for deferment including date petition was filed.)

Line No.	AMC NUMBER	CLAIM/SITE NAME	COUNTY RECORDER DATA (If available)	TWP	RNG	SEC
1	369055	Ag Nugget Patch		9N	4W	31SE
2						
3						
4						
5						
6						
7						
8						
9						
10						

NOTICE OF INTENTION TO HOLD MINING CLAIMS/SITES
page 2

BLM Date Stamp	2010 AUG 23 A 9:09	RECEIVED BLM AZ STATE OFFICE PHOENIX, ARIZONA
----------------------	-----------------------	---

1. State of Arizona, County of YAVAPAI
2. I (Name) MIKE HOOVER
3. Reside at (Address) Box 3208

City BROKEN ARROW County TULSA State OK Zip 74013 being duly sworn, depose and say that I am a citizen of the United States, more than eighteen years of age, that all of the facts set forth in this notice, subject to the provisions and penalties of 18 U.S.C. 1001 pertaining to the filing of false, fictitious, or fraudulent statements with the United States, are true and correct according to the best of my knowledge, information and belief.

4. Owner's name and address (If not shown in Items 1-3 above). _____

5. Dated: 8-15-10 Signature: Mike Hoover

Bureau of Land Management
Arizona State Office
www.az.blm.gov

No. of Claims: <u>1</u> x \$10 = <u>0</u>
Check No: <u>1933</u> Init. <u>D.H.</u>
Receipt No.: <u>2198559</u>
For BLM Use Only

United States Department of the Interior
Bureau of Land Management
 LANDS/RECREATION & PLANNING
 ONE N CENTRAL AVE
 PHOENIX, AZ 85004 -2203
 Phone:

Receipt

No: 2198559

Transaction #: 2268463	
Date of Transaction: 08/24/2010	
CUSTOMER:	MIKE L HOOVER PO BOX 3208 BROKEN ARROW, OK 74013-3208 US

ENTERED INTO COMPUTER
SEP 07 2010

LINE #	QTY	DESCRIPTION	REMARKS	UNIT PRICE	TOTAL
1	1.00	LOCATABLE MINERALS / MINING CLAIMS-NOT NEW-UNADJUD, ONE AUTH NO. ONLY / MINING CLAIM MONEY RECEIVED CASES: AMC369055/\$140.00	MAINT FEE PYMNT (1) 2011 / NOI (1)	- n/a -	140.00
TOTAL:					\$140.00

PAYMENT INFORMATION			
1	AMOUNT:	140.00	POSTMARKED: N/A
	TYPE:	CHECK	RECEIVED: 08/24/2010
	CHECK NO:	1933	
	NAME:	HOOVER, MIKE L PO BOX 3208 BROKEN ARROW OK 74013-3208 US	

REMARKS

This receipt was generated by the automated BLM Collections and Billing System and is a paper representation of a portion of the official electronic record contained therein.

Authorized Date02/01/2010

AZ BLM REFUND TO FLEISCHMAN AZ INVESTMENT CORP
FOR \$270 LATE PAYMENT ON MINING CLAIMS AMC369062 &
368839, RECEIPT#2001190,TS

Instructions to AccountsSENT TO:

WERNER FLEISCHMANN
P.O. BOX 6976
KINGMAN, AZ 86402

Login ID203

Entry Date02/01/2010

Total Amount\$270.00

AMC 368837
AMC 369054

Werner Fleischmann
c/o 66 Development LLC
P.O. Box 6976
Kingman, AZ 86402

Kingman, September 2nd 2009

United States Department of the Interior
Bureau of Land Management
Business & Support SVCS DIV
One N Central Ave Suite 800
Phoenix, Arizona 85004-4427

**BLM Recordation Serial Number
AMC 369062 / AMC 368839**


Dear Sir or Madam,

I bought following claims:

- Claim no. AMC 369062, "Lion's Gold", in the county of Maricopa
- Claim no. AMC 368839, "Gold Nugget #8", in the county of Yavapai

I did no work this year for both claims and I ask you for intent to hold. Attached you receive two checks for each \$135.

Best regards,



UNTIMELY FILED

2009 SEP 11 A 7:58
BLM

2001190

R
Recommandé
étranger

CH-8570 Weinfelden




RI 226 584 993 CH


Please scan - Signature required
Veuillez scanner - Remise contre Signature

SWISS POST

A PRIORITY
PRICITAIRE



50



Einschreiben

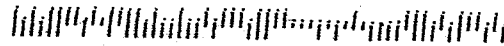
RECEIVED
BLM AZ STATE OFFICE

2009 SEP 11 A 7:59

PHOENIX, ARIZONA

UNTIMELY FILED

United States Department
of the Interior
Bureau of Land Management
Business & Support SVCS DIV
One N Central Ave Suite 800
Phoenix, AZ 85004 - 4427
USA



United States Department of the Interior

Bureau of Land Management
 BUSINESS & SUPPORT SVCS DIV
 ONE N CENTRAL AVE SUITE 800
 PHOENIX, AZ 85004 -4427
 Phone: (602) 417-9200

Receipt

No:

2001190

Transaction #: 2065787	
Date of Transaction: 09/14/2009	
CUSTOMER:	WERNER FLEISCHMANN PO BOX 6976 KINGMAN, AZ 86402-6976 US

LINE #	QTY	DESCRIPTION	REMARKS	UNIT PRICE	TOTAL
1	1.00	LOCATABLE MINERALS / MINING CLAIMS-NOT NEW-UNADJUD, ONE AUTH NO. ONLY / MINING CLAIM MONEY RECEIVED CASES: AMC369062/\$270.00	MAINT 2010/2	- n/a -	270.00
TOTAL:					\$270.00

PAYMENT INFORMATION			
1	AMOUNT:	135.00	POSTMARKED: 09/03/2009
	TYPE:	CHECK	RECEIVED: 09/11/2009
	CHECK NO:	1018	
	NAME:	FLEISCHMANN AZ INVESTMENT CORP PO BOX 6976 KINGMAN AZ 86402-6976 US	
2	AMOUNT:	135.00	POSTMARKED: 09/03/2009
	TYPE:	CHECK	RECEIVED: 09/11/2009
	CHECK NO:	1019	
	NAME:	FLEISCHMANN AZ INVESTMENT CORP PO BOX 6976 KINGMAN AZ 86402-6976 US	

REMARKS

This receipt was generated by the automated BLM Collections and Billing System and is a paper representation of a portion of the official electronic record contained therein.

AMC 369054

MAINTENANCE FEE PAYMENT

Claimant Name: MIKE HOOVER
 Address: Box 3208
 City: BROKEN ARROW State: OK Zip: 74013
 Telephone: 918-355-1790
 E-mail address: MGHOOVER4749@YAHOO.COM
 Signature: Mike Hoover

Check here if this is a change of address.

RECEIVED
 BLM AZ STATE OFFICE
 2009 AUG 25 A 8:08
 PHOENIX, ARIZONA
 BLM
 Date
 Stamp

LINE NO.	AMC NUMBER	CLAIM/SITE NAME	COUNTY RECORDER DATA (If available)	TWP	RNG	SEC
1	369055	AU NUGGET Patch		9N	4W	31SE
2						
3						
4						
5						
6						
7						
8						
9						
10						

List additional claims on Form MCF114.

Bureau of Land Management
 Arizona State Office
 www.blm.gov/az/

No. of Claims: 1 x \$140 = 140.00
 Check No: 1610 Init. SB
 Receipt No.: 1986744
 For BLM Use Only

Form: MCF112
 Revised July 2009

This form is available from the Arizona Department of Mines and Mineral Resources and may be reproduced.



NOTICE OF INTENTION TO HOLD MINING CLAIMS/SITES

When Recorded Return Document to:

MIKE HOOVER
P.O. 3208
BROKEN ARROW DK
74013

BLM
Date
Stamp

RECEIVED
BLM STATE OFFICE
2009 AUG 25 A 8:08
PHOENIX, ARIZONA

Check here if this is a change of address.

Telephone: _____

E-mail Address MGHOOVER4749@yahoo.com

I (We) intend to hold the claims(s) and/or site(s) listed below for the calendar year 2010, and I (We) have filed or will file a Notice of Intent to Hold in the county where the claim (s) is located.

Reason for filing a Notice of Intent to Hold instead of an assessment work filing (check one):

- Maintenance fee was paid to maintain claim(s) during this assessment year.
- Mill or tunnel sites.
- Claim(s) was located during the current assessment year.
- BLM has deferred assessment work (attach copy of decision granting deferment, or pending petition for deferment including date petition was filed.)

Line No.	AMC NUMBER	CLAIM/SITE NAME	COUNTY RECORDER DATA (If available)	TWP	RNG	SEC
1	369055	Au Nugget Patch		9N	4W	31 SE
2						
3						
4						
5						
6						
7						
8						
9						
10						



NOTICE OF INTENTION TO HOLD MINING CLAIMS/SITES
page 2

RECEIVED
BLM AZ STATE OFFICE
2009 AUG 25 A 8:08
PHOENIX, ARIZONA
BLM
Date
Stamp

1. State of Arizona, County of YAVAPAI

2. I (Name) MIKE HOOVER

3. Reside at (Address) Box 3208

City BROKEN ARROW County TULSA State OK Zip 74013 being duly sworn, depose and say that I am a citizen of the United States, more than eighteen years of age, that all of the facts set forth in this notice, subject to the provisions and penalties of 18 U.S.C. 1001 pertaining to the filing of false, fictitious, or fraudulent statements with the United States, are true and correct according to the best of my knowledge, information and belief.

4. Owner's name and address (if not shown in Items 1-3 above). _____

5. Dated: 8-17-09 Signature: Mike Hoover

Bureau of Land Management
Arizona State Office
www.az.blm.gov

No. of Claims: 1 x \$10 = 10⁰⁰
Check No: _____ Init. _____
Receipt No.: _____
For BLM Use Only

United States Department of the Interior
Bureau of Land Management
 BUSINESS & SUPPORT SVCS DIV
 ONE N CENTRAL AVE SUITE 800
 PHOENIX, AZ 85004 -4427
 Phone: (602) 417-9200

Receipt

No: 1986744

Transaction #: 2050901	
Date of Transaction: 08/25/2009	
CUSTOMER:	MIKE L HOOVER PO BOX 3208 BROKEN ARROW,OK 74013-3208 US

LINE #	QTY	DESCRIPTION	REMARKS	UNIT PRICE	TOTAL
1	1.00	LOCATABLE MINERALS / MINING CLAIMS-NOT NEW-UNADJUD,ONE AUTH NO. ONLY / MINING CLAIM MONEY RECEIVED CASES: AMC369055/\$150.00	MAINT 2010/NOI	- n/a -	150.00
TOTAL:					\$150.00

PAYMENT INFORMATION					
1	AMOUNT:	150.00	POSTMARKED:	08/19/2009	
	TYPE:	CHECK	RECEIVED:	08/25/2009	
	CHECK NO:	1610			
	NAME:	HOOVER, MIKE PO BOX 3208 BROKEN ARROW OK 74013-3208 US			

REMARKS

This receipt was generated by the automated BLM Collections and Billing System and is a paper representation of a portion of the official electronic record contained therein.

UNITED STATES
DEPARTMENT OF THE INTERIOR
BUREAU OF LAND MANAGEMENT

AMC369054

CREDIT CARD PAYMENT
For Mining Claim Maintenance Fee

THIS IS A CHANGE OF ADDRESS

TELEPHONE SUBMISSION - ACCURACY OF THE BELOW INFORMATION IS THE RESPONSIBILITY OF THE CLAIMANT/OWNER

NAME Kimberly Michael
ADDRESS 467 SE Streamlet Ave
CITY Port St. Lucie STATE FL ZIP 34983
PHONE # 772 - 873 9331

SEND RECEIPT TO Above address
 Other (Include Name and Mailing Address):

AMC NUMBER

369064

CLAIM/SITE NAME

1 # of Claim/Site
x 140.00 Each
\$ 140 Total Charged SC (INITIALS)

RECEIPT # 1985211

DATE STAMP

RECEIVED
PLM AZ STATE OFFICE
2009 AUG 21 P 2:21
PHOENIX, ARIZONA

***** FOR OFFICIAL USE ONLY *****

DATE _____ INITIALS _____ VERIFIED _____



United States Department of the Interior
Bureau of Land Management
 BUSINESS & SUPPORT SVCS DIV
 ONE N CENTRAL AVE SUITE 800
 PHOENIX, AZ 85004 -4427
 Phone: (602) 417-9200

Receipt

No: 1985211

Transaction #: 2049327	
Date of Transaction: 08/24/2009	
CUSTOMER:	KIMBERLY MICHAEL 467 SE STREAMLET AVE PORT ST LUCIE, FL 34983-4537 US

LINE #	QTY	DESCRIPTION	REMARKS	UNIT PRICE	TOTAL
1	1.00	LOCATABLE MINERALS / MINING CLAIMS-NOT NEW-UNADJUD, ONE AUTH NO. ONLY / MINING CLAIM MONEY RECEIVED CASES: AMC369064/\$140.00	MAINT (1)	- n/a -	140.00
TOTAL:					\$140.00

PAYMENT INFORMATION			
NOTE: Items will appear on credit card statement as "Bureau of Land Mgmt CO".			
1	AMOUNT:	140.00	POSTMARKED: N/A
	TYPE:	CREDIT CARD	RECEIVED: 08/24/2009
	NAME:	MICHAEL, KIMBERLY 467 SE STREAMLET AVE PORT ST LUCIE FL 34983-4537 US	
	CARD NO:	XXXXXXXXXXXX1209	AUTH CODE: 180144
	NAME ON CARD:	KIMBERLY A MICHAEL	
	EXPIRES:	10/2010	
	SIGNATURE:		

REMARKS

This receipt was generated by the automated BLM Collections and Billing System and is a paper representation of a portion of the official electronic record contained therein.

Amc 369054

UNITED STATES
DEPARTMENT OF THE INTERIOR
BUREAU OF LAND MANAGEMENT

CREDIT CARD PAYMENT
FOR MINING CLAIM MAINTENANCE FEE

NAME Kimberly MICHAEL

ADDRESS 467 SE Streamlet Ave

CITY Port St LUCIE STATE FL ZIP 34983

PHONE # (772) 873-9331

SEND RECEIPT TO ABOVE ADDRESS

SEND RECEIPT TO: _____

AMC NUMBER

369064

CLAIM/SITE NAME

Sweet Pea

DATE STAMP

PHOENIX, ARIZONA
2008 AUG 26 P 12:35
RECEIVED
BLMAZ STATE OFFICE

TELEPHONE SUBMISSION - ACCURACY OF THE ABOVE INFORMATION
IS THE RESPONSIBILITY OF THE CLAIMANT/OWNER

FOR OFFICIAL USE ONLY

DATE _____ INITIALS _____ VERIFIED _____

COUNT 1 \$ 125.00 INITIALS ECG

ENTERED INTO COMPUTER
9/14/08 ab

United States Department of the Interior
Bureau of Land Management
 BUSINESS & SUPPORT SVCS DIV
 ONE N CENTRAL AVE SUITE 800
 PHOENIX, AZ 85004 -4427
 Phone: (602) 417-9200

Receipt

No: 1771182

Transaction #: 1828883	
Date of Transaction: 08/26/2008	
CUSTOMER:	KIMBERLY MICHAEL 467 SE STREAMLET AVE PORT SAINT LUCIE, FL 34983

LINE #	QTY	DESCRIPTION	REMARKS	UNIT PRICE	TOTAL
1	1.00	LOCATABLE MINERALS / MINING CLAIMS-NOT NEW-UNADJUD, ONE AUTH NO. ONLY / MINING CLAIM MONEY RECEIVED (455) CASES: AMC369064/\$125.00	2009 MAINT (1)	- n/a -	125.00
TOTAL:					\$125.00

PAYMENT INFORMATION			
NOTE: Items will appear on credit card statement as "Bureau of Land Mgmt CO".			
1	AMOUNT:	\$125.00	POSTMARKED: N/A
	TYPE:	CREDIT CARD	RECEIVED: 08/26/2008
	NAME:	MICHAEL, KIMBERLY 467 SE STREAMLET AVE PORT SAINT LUCIE FL 34983	
	CARD NO:	XXXXXXXXXXXX1209	AUTH CODE: 174800
	NAME ON CARD:	KIMBERLY MICHAEL	
	EXPIRES:	10/31/2010	
	SIGNATURE:		

REMARKS

Amc 369054

Maintenance Fee Payment

Claimant Name: MIKE HOOVER
Address: Box 3208
City: Broken Arrow State: OK Zip: 74
Tel: 918-355-1790
E-mail: MGHOOVER4749@yahoo.com
Signature: Mike Hoover

RECEIVED
BLM AZ STATE OFFICE
2008 AUG 20 A 11:29
PHOENIX, AZ
BLM Date Stamp

Check here if this is a change of address.

ADDRESS UPDATED! PB
ENTERED INTO COMPUTER
OCT 02 2008

LINE NO.	AMC NUMBER	CLAIM/SITE NAME	COUNTY RECORDER DATA (if available)	TWP	RNG	SEC
	369055	AU NUGGET Patch		9N	4W	31SE

Use additional claims on Form MCF114.

Bureau of Land Management
Phoenix District Office
3000 N. GILBERT

No. of Claims: 1 x \$125 = 125.00
Check No: 1282 Int. SB8
Receipt No: 1766204
For BLM Use Only

Form: MCF112
Revised July 2005

This form is available from the Arizona Department of Mines and Mineral Resources and may be reproduced.

ENTERED INTO COMPUTER
9/11/08 ab

NOTICE OF INTENTION TO HOLD MINING CLAIMS/SITES
page 2

RECEIVED
BLM, AZ STATE OFFICE
2008 AUG 20 A 11: 29
PHOENIX, AZ
BLM
Date
Stamp

1. State of Arizona, County of YAVAPAI
2. I (Name) MIKE HOOVER
3. Reside at (Address) P.O. Box 3208
City BROKEN ARROW County TULSA State OK Zip 74013 being duly sworn, depose and say that I am a citizen of the United States, more than eighteen years of age, that all of the facts set forth in this notice, subject to the provisions and penalties of 18 U.S.C. 1001 pertaining to the filing of false, fictitious, or fraudulent statements with the United States, are true and correct according to the best of my knowledge, information and belief.
4. Owner's name and address (if not shown in Items 1-3 above). _____

5. Dated: 8-13-08 Signature: Mike Hoover

Bureau of Land Management
Arizona State Office
www.az.blm.gov

No. of Claims: 1 x \$10 = 10.⁰⁰
Check No: 1282 Init. SH
Receipt No.: 1766204
For BLM Use Only

NOTICE OF INTENTION TO HOLD MINING CLAIMS/SITES

When Recorded Return Document to:

MIKE HOOVER
P.O. Box 3208
BROKEN ARROW, OK
74013

BLM
Date
Stamp

Check here if this is a change of address.

Telephone: 918-355-1790

E-mail Address MGHOOVER4749@ya.com

I (We) intend to hold the claims(s) and/or site(s) listed below for the calendar year 20___, and I (We) have filed or will file a Notice of Intent to Hold in the county where the claim (s) is located.

Reason for filing a Notice of Intent to Hold instead of an assessment work filing (check one):

- Maintenance fee was paid to maintain claim(s) during this assessment year.
- Mill or tunnel sites.
- Claim(s) was located during the current assessment year.
- BLM has deferred assessment work (attach copy of decision granting deferment, or pending petition for deferment including date petition was filed.)

Line No.	AMC NUMBER	CLAIM/SITE NAME	COUNTY RECORDER DATA (If available)	TWP	RNG	SEC
1	369055	AU NUGGET Patch		9N	4W	31SE
2						
3						
4						
5						
6						
7						
8						
9						
10						

NOTICE OF INTENTION TO HOLD MINING CLAIMS/SITES
page 2

RECEIVED
BLM, AZ STATE OFFICE
2008 AUG 20 A 11: 29
PHOENIX, AZ
BLM
Date
Stamp

1. State of Arizona, County of YAVAPAI

2. I (Name) MIKE HOOVER

3. Reside at (Address) P.O. Box 3208

City BROKEN ARROW County TULSA State OK Zip 74013

being duly sworn, depose and say that I am a citizen of the United States, more than eighteen years of age, that all of the facts set forth in this notice, subject to the provisions and penalties of 18 U.S.C. 1001 pertaining to the filing of false, fictitious, or fraudulent statements with the United States, are true and correct according to the best of my knowledge, information and belief.

4. Owner's name and address (if not shown in items 1-3 above).

5. Dated: 8-13-08 Signature: Mike Hoover

Bureau of Land Management
Arizona State Office
www.az.blm.gov

No. of Claims: 1 x \$10 = 10.00
Check No: 1282 Init. SH
Receipt No.: 1766204
For BLM Use Only

MAINTENANCE FEE PAYMENT

Claimant Name: MIKE HOOVER
 Address: Box 3208
 City: BROKEN ARROW State: OK Zip: 74
 Telephone: 918-355-1790
 E-mail Address: MGHOOVER4749@yahoo.com
 Signature: Mike Hoover

Check here if this is a change of address.

RECEIVED
 B.L.M. AZ STATE OFFICE
 2008 AUG 20 A 11:29
 PHOENIX, AZ
 BLM
 Date
 Stamp

RECORD NUMBER	CLAIM/SITE NAME	COUNTY RECORDER DATA (If available)	TWP	RNG	SEC
369055	AU NUGGET Patch		9N	4W	31SE

List additional claims on Form MCF114.

Bureau of Land Management
 Federal State Office
 8000 N. GILBERT

No. of Claims: 1 x \$125 = 125.00
 Check No: 1282 Init. SB8
 Receipt No.: 1766204
 For BLM Use Only

Form: MCF112
 Revised July 2005

This form is available from the Arizona Department of Mines and Mineral Resources and may be reproduced.

United States Department of the Interior
Bureau of Land Management
 BUSINESS & SUPPORT SVGS DIV
 ONE N CENTRAL AVE SUITE 800
 PHOENIX, AZ 85004 -4427
 Phone: (602) 417-9200

Receipt

No:

1766204

Transaction #: 1823820	
Date of Transaction: 08/20/2008	
CUSTOMER:	GLENDA HOOVER PO BOX 3208 BROKEN ARROW,OK 74013

LINE #	QTY	DESCRIPTION	REMARKS	UNIT PRICE	TOTAL
1	1.00	LOCATABLE MINERALS / MINING CLAIMS-NOT NEW-UNADJUD,ONE AUTH NO. ONLY / MINING CLAIM MONEY RECEIVED (455) CASES: AMC369055/\$135.00	MAINT 2009/NOI	- n/a -	135.00
TOTAL:					\$135.00

PAYMENT INFORMATION					
1	AMOUNT:	\$135.00	POSTMARKED:	N/A	
	TYPE:	CHECK	RECEIVED:	08/20/2008	
	CHECK NO:	1282			
	NAME:	HOOVER, GLENDA PO BOX 3208 BROKEN ARROW OK 74013			

REMARKS

This receipt was generated by the automated BLM Collections and Billing System and is a paper representation of a portion of the official electronic record contained therein.

Customer Name Update Screen

System ID:MC

Name: HOOVER MIKE

Lookup

ENTERED INTO COMPUTER

Proprietor #: 2238182

Renumber To:

OCT 02 2008

ADDRESS UPDATED

Category:

Address: BOX 3208

PB

City: BROKEN ARROW

State: OK

Zip: 74013

Save

View

Delete

Renumber

Customer details successfully saved for Customer Id 2238182

Renumber

Delete

View

Save

Zip: 74432

State: OK

City: EUFALA

Address: BOX 871

Category:

Proprietor #: 2238182

Name: HOOVER MIKE

System ID:MC

OLD ADDRESS

OCT 02 2008

Renumber To:

Lookup

Customer Name Update Screen

UNITED STATES DEPARTMENT OF THE INTERIOR
BUREAU OF LAND MANAGEMENT

Amc 369054

FORM APPROVED
OMB NO. 1004-0114
Expires: December 31, 2006

160

MAINTENANCE FEE WAIVER CERTIFICATION

SEE INSTRUCTIONS ON REVERSE

1. This small miner waiver is filed for the assessment year beginning at noon on September 1, ~~2008~~ and ending at noon on September 1, 2009.
2. The undersigned and all related parties owned ten or fewer mining claims, mill, or tunnel sites located and maintained on Federal lands in the United States of America on September 1, 2008.
3. The undersigned have performed the assessment work **required by law** for each mining claim listed **prior to filing this waiver** and understand that by filing this form; an affidavit of assessment work **must** be recorded by the December 30th following the filing of this waiver.
4. The undersigned understand that if the assessment work obligation has not yet come due under 30 U.S.C. 28 (for those claims in their first assessment year only); a notice of intent to hold reciting this condition **must** be recorded by the December 30th following the filing of this waiver.
5. The undersigned understand that mill and tunnel sites may also be listed upon this waiver and be waived from payment of the maintenance fee; and that a notice of intent to hold for these sites is required to be recorded by the December 30th immediately following the filing of this waiver.
6. The undersigned understand and acknowledge that pursuant to 43 U.S.C. 1212 and 18 U.S.C. 1001; the filing or recording of a false, fictitious, or fraudulent document with the Bureau of Land Management may result in a fine of up to \$250,000, a prison term not to exceed five years, or both.
7. The mining claims, mill or tunnel sites for which this waiver from payment of the maintenance fees is requested are:

CLAIM OR SITE NAME	BLM RECORDATION SERIAL NUMBER
1. Hidden gold #3	AMC 369059
2.	
3.	
4.	
5.	
6.	
7.	
8.	
9.	
10.	

The owner(s) (claimants) of the above mining claims and sites are:

William K. Molloy
(Owner's Name - Please Print)

724 S. Parsell Cir
(Street or P.O. Box)

Mesa AZ 85204
(City) (State) (Zip Code)

William K. Molloy
(Owner's Signature)

(Owner's Name - Please Print)

(Street or P.O. Box)

(City) (State) (Zip Code)

(Owner's Signature)

(Owner's Name - Please Print)

(Street or P.O. Box)

(City) (State) (Zip Code)

(Owner's Signature)

RECEIVED
BLM
AZ STATE OFFICE
2008 AUG - 7 A 11: 07
PHOENIX, ARIZONA

(Continued on page 2)

ENTERED INTO COMPUTER
9/9/08 aB

_____ (Owner's Name - Please Print)	_____ (Owner's Signature)
_____ (Street or P.O. Box)	_____ (City) _____ (State) _____ (Zip Code)
_____ (Owner's Name - Please Print)	_____ (Owner's Signature)
_____ (Street or P.O. Box)	_____ (City) _____ (State) _____ (Zip Code)
_____ (Owner's Name - Please Print)	_____ (Owner's Signature)
_____ (Street or P.O. Box)	_____ (City) _____ (State) _____ (Zip Code)
_____ (Owner's Name - Please Print)	_____ (Owner's Signature)
_____ (Street or P.O. Box)	_____ (City) _____ (State) _____ (Zip Code)

INSTRUCTIONS

1. This certification is made under the provisions of § 1744 of Title 43 and § 28-21k of Title 30 of the United States Code; and the regulations thereunder (43 CFR Part 3830).
2. The claimant(s) **must** fill in the dates in paragraph 1 for the beginning and ending of the assessment year for which this waiver is sought.
3. The claimant(s) **must** fill in the date in paragraph 2 for the beginning of the assessment year for which this waiver is sought.
4. All claim and site names and Bureau of Land Management (BLM) serial numbers **must** be listed for the mining claims, mill sites, and tunnel sites for which the waiver is sought.
5. All owners of the mining claims, mill sites, and tunnel sites and their addresses **must** be given.
6. This waiver form **must** be signed by all the claimants or their designated agent, in original form. If an agent is designated, a notarized designation of agent, signed by all of the claimants with proper address given, **must** be submitted with this waiver.
7. This form **must** be filed no later than September 1st for the upcoming assessment year in the BLM State Office where the mining claims or sites are recorded, or the waiver cannot be granted by the BLM. (Example: to obtain a waiver for the assessment year 2000, which begins at noon on September 1, 1999, you **must** qualify for and file for a waiver no later than September 1, 1999, in the proper BLM State Office).
8. For all mining claims which require assessment work, you **must** record an affidavit of labor on or before the December 30th immediately following the filing of this waiver. For all other mining claims or sites waived, you must record a notice of intent to hold on or before the December 30th immediately following the filing of this waiver.
9. Mill and tunnel sites may also be listed upon this waiver and be waived from payment of the maintenance fee. A notice of intent to hold for these sites is required to be filed by the December 30th following the filing of this waiver.

NOTICE/BURDEN HOURS STATEMENT

The Privacy Act of 1974, *as amended*, and the regulation in 43 CFR 2.48(d) provide that you be furnished the following information in connection with the information required by this certification of waiver from rental fees.

AUTHORITY: 30 U.S.C. 28-28k; 43 U.S.C. 1201, 1457, 1740, and 1744; and 43 CFR 3830.

PRINCIPLE PURPOSE: This information is to be used to verify that the owner(s) (claimants) of a mining claim has complied with 30 U.S.C. 28f and is entitled to perform assessment work in lieu of paying the maintenance fee for the mining claims listed on this form.

ROUTINE USE: (1) Adjudication of the claimant(s) certification of waiver from paying the maintenance fee otherwise required by 30 U.S.C. 28f. (2) Disclosure may be made to appropriate Federal agencies when location is made within the agency's geographic area of responsibility. (3) Information from the record and/or the record will be transferred to the appropriate Federal, State, or local agency, or a member of the public in response to a specific request for pertinent information. (4) Information may also be provided to the Department of Justice or in a proceeding before a court or adjudicative body; or to Federal, State, local or foreign agencies when needed for enforcement of civil or criminal codes or applicable regulations concerning title rights upon the public land.

EFFECT OF NOT PROVIDING INFORMATION: Disclosure of this information is required by 30 U.S.C. 28f and 43 CFR Part 3830 for those qualified claimants wishing to take the small miner waiver allowed. Failure to supply the information required in this form to support the claimants certification of waiver from payment of the otherwise required maintenance fees will result in the waiver being disallowed and the mining claims subject to forfeiture by BLM under 30 U.S.C. 28i.

The Paperwork Reduction Act of 1995 requires us to inform you that:

This information is being collected to allow the BLM to determine if you qualify for a waiver from the payment of \$100 per mining claim or site maintenance fee established in 30 U.S.C. 28f and the implementing regulations at 43 CFR 3830. A response to this request is required in accordance with the statute to obtain your benefit.

BLM would like you to know that you do not have to respond to this, or any other, Federal agency-sponsored information collection unless it displays a currently valid OMB control number.

Public reporting burden for this form is estimated to average 8 minutes (0.133 hours) per response, including time to review instructions, gathering and maintaining data, and completing and reviewing the form. Direct comments regarding this burden estimate, or any other aspect of this form, to the U.S. Department of the Interior, Bureau of Land Management, (1004-0114) Bureau Information Collection Clearance Officer (WO-630), Mail Stop 401 LS, 1849 C St, N.W., Washington, D.C. 20240.

FOR OFFICIAL USE ONLY

2008 AUG - 7 A 11: 07

RECEIVED
B.L.M. AZ STATE OFFICE

STATE OF ARIZONA, COUNTY OF Maricopa ss:
AFFIDAVIT OF PERFORMANCE OF ANNUAL WORK

William K Molloy, being duly sworn, according to law, deposes and says:
 That he/she is a citizen of the United States, more than 18 years of age and resides at

724 S. Parsell cir Mesa Az, Maricopa County, Arizona;

That he/she is personally acquainted with the following unpatented mining claims which are situated in the _____ Mining District, Maricopa County, Arizona, the name(s), book(s) and page(s) or document number(s) of the recording or the location notice(s) in the office of the recorder of said county and the BLM serial numbers of which are as follows:

CLAIM NAME	COUNTY RECORDERS DATA	BLM AMC SERIAL No.	SEC.(s)	TOWNSHIP	RANGE
<u>Hidden gold #3</u>		<u>AMC 369059</u>	<u>29</u>	<u>6N</u>	<u>6W</u>

That William K Molloy, whose address is 724 S Parsell cir Mesa Az, is the owner of the above-described claims;

That between the dates of Nov 15 2007 and Aug 31 2008 in excess of Four hundred dollars (\$ 400.00) worth of work and improvements were done and performed upon or for the benefit of this claim group;

That such work and improvements consisted of pick up trash, trim bushes, road repair and were performed by w.k. molloy Rafe Straub; and

That the above work and improvements were made by and at the expense of w.k. molloy for W. K. Molloy the owner of the claims, for the purpose of complying with the laws of the United States pertaining to assessments or annual work.

DATED this 7 day of Aug, 2008.

Owner, Claimant, Agent, or Lessee, William K. Molloy

STATE OF ARIZONA, COUNTY OF Maricopa ss:

The foregoing instrument was acknowledged before me the 7th day of August, 2008 by William K Molloy.

My Commission Expires: April 24, 2012


Jorge Montero
 Notary Public

ERC ①
\$10.00

PHOENIX, ARIZONA

2008 AUG - 7 A 11: 07

RECEIVED
 B.L.M. AZ STATE OFFICE



ENTERED INTO COMPUTER
 9/9/08 AB

United States Department of the Interior
Bureau of Land Management
 BUSINESS & SUPPORT SVCS DIV
 ONE N CENTRAL AVE SUITE 800
 PHOENIX, AZ 85004 -4427
 Phone: (602) 417-9200

Receipt

No: 1756023

Transaction #: 1813443	
Date of Transaction: 08/07/2008	
CUSTOMER:	WILLIAM MOLLOY 724 S PARSELL CIRCLE MESA, AZ 85204

LINE #	QTY	DESCRIPTION	REMARKS	UNIT PRICE	TOTAL
1	1.00	LOCATABLE MINERALS / MINING CLAIMS- NOT NEW-UNADJUD, ONE AUTH NO. ONLY / MINING CLAIM MONEY RECEIVED (455) CASES: AMC369059/\$10.00	WAIV 2009 & POL (1)	- n/a -	10.00
TOTAL:					\$10.00

PAYMENT INFORMATION			
NOTE: Items will appear on credit card statement as "Bureau of Land Mgmt CO".			
1	AMOUNT:	\$10.00	POSTMARKED: N/A
	TYPE:	CREDIT CARD	RECEIVED: 08/07/2008
	NAME:	MOLLOY, WILLIAM 724 S PARSELL CIRCLE MESA AZ 85204	
	CARD NO:	XXXXXXXXXXXX7591	AUTH CODE: 00557A
	NAME ON CARD:	WILLIAM K MOLLOY	
	EXPIRES:	11/30/2010	
	SIGNATURE:		

REMARKS

This receipt was generated by the automated BLM Collections and Billing System and is a paper representation of a portion of the official electronic record contained therein.

AMC 369054
AMC 368837

Postmarked timely

Werner Fleischmann
c/o 66 Development LLC
P.O. Box 6976
Kingman, AZ 86402

Kingman, August 29th 2008

United States Department of the Interior
Bureau of Land Management
Business & Support SVCS DIV
One N Central Ave Suite 800
Phoenix, Arizona 85004-4427

**BLM Recordation Serial Number
AMC 369062 / AMC 368839**

Dear Sir or Madam,

I bought following claims:

- Claim no. AMC 369062, "Lion's Gold", in the county of Maricopa
- Claim no. AMC 368839, "Gold Nugget #8", in the county of Yavapai

I did no work this year for both claims and I ask you for intent to hold. Attached you receive two checks for each \$125.

Last year we had an overpayment of \$ 20 so we reduce the payment this year.

Best regards,

Werner Fleischmann

ENTERED INTO COMPUTER

SEP 15 '08

[Signature]

PHOENIX, ARIZONA

2008 SEP - 8 A 7: 15

RECEIVED
BLM AZ STATE OFFICE

United States Department of the Interior
 Bureau of Land Management
 BUSINESS & SUPPORT SVCS DIV
 ONE N CENTRAL AVE SUITE 800
 PHOENIX, AZ 85004 -4427
 Phone: (602) 417-9200

Receipt

No: 1781778

Transaction #: 1839676	
Date of Transaction: 09/08/2008	
CUSTOMER:	WERNER FLEISCHMANN C/O 66 DEVELOPMENT LLC P.O. BOX 6976 KINGMAN,AZ 86402
Postmarked timely	

LINE #	QTY	DESCRIPTION	REMARKS	UNIT PRICE	TOTAL
1	1.00	LOCATABLE MINERALS / MINING CLAIMS-NOT NEW-UNADJUD,ONE AUTH NO. ONLY / MINING CLAIM MONEY RECEIVED (455) CASES: AMC369062/\$250.00	MAINT 2009	- n/a -	250.00
TOTAL:					\$250.00

PAYMENT INFORMATION					
1	AMOUNT:	\$125.00	POSTMARKED:	8/29/08 0:00	
	TYPE:	CHECK	RECEIVED:	09/08/2008	
	CHECK NO:	1009			
	NAME:	FLEISCHMANN AZ INVESTMENT CORP PO BOX 128 WEINFELDEN 85700 SWITZERLAND			
2	AMOUNT:	\$125.00	POSTMARKED:	8/29/08 0:00	
	TYPE:	CHECK	RECEIVED:	09/08/2008	
	CHECK NO:	1010			
	NAME:	FLEISCHMANN AZ INVESTMENT CORP PO BOX 128 WEINFELDEN 85700 SWITZERLAND			

REMARKS

This receipt was generated by the automated BLM Collections and Billing System and is a paper representation of a portion of the official electronic record contained therein.

2 Agd.

R
Recommandé
étranger


SWISS POST

CH-8570 Weinfelden



RI 115 184 997 CH

Please scan - Signature required
Veuillez scanner - Remise contre Signature



Postmarked timely


A PRIORITY
PRIORITAIRE

RECEIVED
BLM AZ STATE OFFICE

2008 SEP -8 A 7 14

PHOENIX, ARIZONA

Einschreiben
United States Dep. of the Interior
Bureau of Land Management
Business & Support SVCS DIV
One N Central Ave Suite 800
Phoenix, Arizona 85004-4427
USA



Postfach 128, CH-8570 Weinfelden

2 Ngd.

R
Recommandé
étranger


CH-8570 Weinfelden



RI 115 184 997 CH

Please scan - Signature required
Veuillez scanner - Remise contre Signature

SWISS POST



Postmarked timely




RECEIVED
BLM AZ STATE OFFICE

2008 SEP -8 A 7 14

PHOENIX, ARIZONA

Einschreiben
United States Dep. of the Interior
Bureau of Land Management
Business & Support SVCS DIV
One N Central Ave Suite 800
Phoenix, Arizona 85004-4427
USA



- AMC355567
- AMC356819
- AMC356934
- AMC357044
- AMC361175
- AMC363175
- AMC364287
- AMC364653
- AMC364750
- AMC364975
- AMC365113
- AMC365246
- AMC365936
- AMC369054
- AMC369635
- AMC369706
- AMC369938
- AMC370040
- AMC370774
- AMC370948
- AMC371577
- AMC371715
- AMC372543
- AMC372636
- AMC373746
- AMC373857
- AMC374507
- AMC374696
- AMC374709
- AMC374737
- AMC374744
- AMC375139
- AMC375150
- AMC375986
- AMC375993
- AMC376366
- AMC376657
- AMC381778
- AMC383827
- AMC385068

SENDER: COMPLETE THIS SECTION

- Complete items 1, 2, and 3. Also complete item 4 if Restricted Delivery is desired.
- Print your name and address on the reverse so that we can return the card to you.
- Attach this card to the back of the mailpiece, or on the front if space permits.

1. Article Addressed to: **NOV 07 2007**

Jack Tucker, et al
P.O. Box 265
Wickenburg, Arizona 85358
 933(AB) 355567, 356819, 356934, 357044, 361175, 363175, 364287, 364653, 364750, 364975, 365113, 365246, 365936, 369054, 369635, 369706, 369938, 370040, 370774, 370948, 371577, 371715, 372543, 372636, 373746, 373857, 374507, 374696, 374709, 374737, 374744, 375139, 375150, 375986, 375993, 376366, 376657, 381778, 383827, 385068.

2. Article Number **7006 2760 0005 5867 3581**
 (Transfer from service label)

COMPLETE THIS SECTION ON DELIVERY

A. Signature Agent Addressee
Don Tucker 11/07/07

B. Received by (Printed Name) **LISA TUCKER** C. Date of Delivery

D. Is delivery address different from item 1? Yes
 If YES, enter delivery address below: No

3. Service Type
 Certified Mail Express Mail
 Registered Return Receipt for Merchandise
 Insured Mail C.O.D.

4. Restricted Delivery? (Extra Fee) Yes

SENDER: COMPLETE THIS SECTION

- Complete items 1, 2, and 3. Also complete item 4 if Restricted Delivery is desired.
- Print your name and address on the reverse so that we can return the card to you.
- Attach this card to the back of the mailpiece, or on the front if space permits.

1. Article Addressed to: **NOV 07 2007**

David and Brandy Tucker
2290 W. Wickenburg Way
Wickenburg, Arizona 85390
 933(AB) 355567, 356819, 356934, 357044, 361175, 363175, 364287, 364653, 364750, 364975, 365113, 365246, 365936, 369054, 369635, 369706, 369938, 370040, 370774, 370948, 371577, 371715, 372543, 372636, 373746, 373857, 374507, 374696, 374709, 374737, 374744, 375139, 375150, 375986, 375993, 376366, 376657, 381778, 383827, 385068.

2. Article Number **7006 2760 0005 5867 3611**
 (Transfer from service label)

COMPLETE THIS SECTION ON DELIVERY

A. Signature Agent Addressee
Don Tucker 11/07/07

B. Received by (Printed Name) **LISA TUCKER** C. Date of Delivery

D. Is delivery address different from item 1? Yes
 If YES, enter delivery address below: No

3. Service Type
 Certified Mail Express Mail
 Registered Return Receipt for Merchandise
 Insured Mail C.O.D.

4. Restricted Delivery? (Extra Fee) Yes

SENDER: COMPLETE THIS SECTION

- Complete items 1, 2, and 3. Also complete item 4 if Restricted Delivery is desired.
- Print your name and address on the reverse so that we can return the card to you.
- Attach this card to the back of the mailpiece, or on the front if space permits.

1. Article Addressed to: **NOV 07 2007**

Russell Parken
P.O. Box 4063
Arizona City, Arizona 85223
 933(AB) 355567, 356819, 356934, 357044, 361175, 363175, 364287, 364653, 364750, 364975, 365113, 365246, 365936, 369054, 369635, 369706, 369938, 370040, 370774, 370948, 371577, 371715, 372543, 372636, 373746, 373857, 374507, 374696, 374709, 374737, 374744, 375139, 375150, 375986, 375993, 376366, 376657, 381778, 383827, 385068.

2. Article Number **7006 2760 0005 5867 3659**
 (Transfer from service label)

COMPLETE THIS SECTION ON DELIVERY

A. Signature Agent Addressee
Russell Parken

B. Received by (Printed Name) **Russell Parken** C. Date of Delivery

D. Is delivery address different from item 1? Yes
 If YES, enter delivery address below: No

3. Service Type
 Certified Mail Express Mail
 Registered Return Receipt for Merchandise
 Insured Mail C.O.D.

4. Restricted Delivery? (Extra Fee) Yes

NOV 10 2007

SENDER: COMPLETE THIS SECTION

- Complete items 1, 2, and 3. Also complete item 4 if Restricted Delivery is desired.
- Print your name and address on the reverse so that we can return the card to you.
- Attach this card to the back of the mailpiece, or on the front if space permits.

1. Article Addressed to: **NOV 07 2007**

Max Strickman
6303 W. Acapulco Lane
Glendale, Arizona 85306
 933(AB) 355567, 356819, 356934, 357044, 361175, 363175, 364287, 364653, 364750, 364975, 365113, 365246, 365936, 369054, 369635, 369706, 369938, 370040, 370774, 370948, 371577, 371715, 372543, 372636, 373746, 373857, 374507, 374696, 374709, 374737, 374744, 375139, 375150, 375986, 375993, 376366, 376657, 381778, 383827, 385068.

2. Article Number **7005 3110 0000 2161 7305**
 (Transfer from service label)

COMPLETE THIS SECTION ON DELIVERY

A. Signature Agent Addressee
Max Strickman

B. Received by (Printed Name) C. Date of Delivery

D. Is delivery address different from item 1? Yes
 If YES, enter delivery address below: No

3. Service Type
 Certified Mail Express Mail
 Registered Return Receipt for Merchandise
 Insured Mail C.O.D.

4. Restricted Delivery? (Extra Fee) Yes

GLENDALE ARIZONA
 NOV 9 2007

UNITED STATES POSTAL SERVICE



First-Class Mail
Postage & Fees Paid
USPS
Permit No. G-10

• Sender: Please print your name, address, and ZIP+4 in this box •

**U.S. DEPARTMENT OF THE INTERIOR
BUREAU OF LAND MANAGEMENT
ARIZONA STATE OFFICE
ONE NORTH CENTRAL AVE. SUITE 800
PHOENIX, ARIZONA 85004-4427**

ARIZONA
STATE OFFICE
PHOENIX, ARIZONA

2001 NOV 13 P 2:43

RECEIVED
BUREAU OF
LAND MANAGEMENT

AZ
933

UNITED STATES POSTAL SERVICE



First-Class Mail
Postage & Fees Paid
USPS
Permit No. G-10

• Sender: Please print your name, address, and ZIP+4 in this box •

**U.S. DEPARTMENT OF THE INTERIOR
BUREAU OF LAND MANAGEMENT
ARIZONA STATE OFFICE
ONE NORTH CENTRAL AVE. SUITE 800
PHOENIX, ARIZONA 85004-4427**

ARIZONA
STATE OFFICE
PHOENIX, ARIZONA

2001 NOV 13 P 2:43

RECEIVED
BUREAU OF
LAND MANAGEMENT

AZ
933

UNITED STATES POSTAL SERVICE



First-Class Mail
Postage & Fees Paid
USPS
Permit No. G-10

• Sender: Please print your name, address, and ZIP+4 in this box •

**U.S. DEPARTMENT OF THE INTERIOR
BUREAU OF LAND MANAGEMENT
ARIZONA STATE OFFICE
ONE NORTH CENTRAL AVE. SUITE 800
PHOENIX, ARIZONA 85004-4427**

ARIZONA
STATE OFFICE
PHOENIX, ARIZONA

2001 NOV 13 P 2:45

RECEIVED
BUREAU OF
LAND MANAGEMENT

AZ
933



UNITED STATES POSTAL SERVICE



First-Class Mail
Postage & Fees Paid
USPS
Permit No. G-10

• Sender: Please print your name, address, and ZIP+4 in this box •

**U.S. DEPARTMENT OF THE INTERIOR
BUREAU OF LAND MANAGEMENT
ARIZONA STATE OFFICE
ONE NORTH CENTRAL AVE. SUITE 800
PHOENIX, ARIZONA 85004-4427**

ARIZONA
STATE OFFICE
PHOENIX, ARIZONA

2001 NOV 13 P 2:43

RECEIVED
BUREAU OF
LAND MANAGEMENT

AZ
933

UNITED STATES
DEPARTMENT OF THE INTERIOR
Bureau of Land Management
Arizona State Office
One N. Central Avenue, Suite 800
Phoenix, AZ 85004-4427

AZ
933

OFFICIAL BUSINESS
PENALTY FOR PRIVATE USE \$300

OFFICE
BUREAU OF
LAND MANAGEMENT
200 NOV 16 A
STATE OFFICE
PHOENIX, ARIZONA

CERTIFIED MAIL™



7005 3110 0000 2181 7329



UNITED STATES POSTAGE
U.S. OFFICIAL MAIL
PENALTY FOR
PRIVATE USE \$300
PUNY BOWLS
02 1A \$ 00.41⁰
0004205804 NOV 08 2007
MAILED FROM ZIP CODE 85004

NOV 08 2007

Nicole, Steve, Robert, and Keith Morris
P.O. Box 1128
Gilbert, Arizona 85299

U.S. OFFICIAL MAIL

NIXIE 850 DE 1 00 11/15/07

RETURN TO SENDER
ATTEMPTED - NOT KNOWN
UNABLE TO FORWARD

BC: 85004442700 *1514-21189-08-35

850044427




CERTIFIED MAIL™

UNITED STATES
DEPARTMENT OF THE INTERIOR
Bureau of Land Management
Arizona State Office
One N. Central Avenue, Suite 800
Phoenix, AZ 85004-4427

AZ
933

OFFICIAL BUSINESS
PENALTY FOR PRIVATE USE \$300

Ref
277 wt
11/13



7006 2760 0005 5867 3604



UNITED STATES POSTAGE
U.S. OFFICIAL MAIL
PENALTY FOR
PRIVATE USE \$300
PUNY BOWLS
02 1A \$ 05.21⁰
0004205804 NOV 08 2007
MAILED FROM ZIP CODE 85004

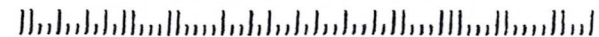
Penny and Anthony Crepezzi
2012 Teakwood
Toms River New Jersey 08540

NIXIE 086 DE 1 00 11/17/07

RETURN TO SENDER
REFUSED
UNABLE TO FORWARD

BC: 85004442700 *2514-06832-08-36

0875317833



SENDER: COMPLETE THIS SECTION

- Complete items 1, 2, and 3. Also complete item 4 if Restricted Delivery is desired.
- Print your name and address on the reverse so that we can return the card to you.
- Attach this card to the back of the mailpiece, or on the front if space permits.

1. Article Addressed to: **NOV 07 2007**
Nicole, Steve, Robert, and Keith Morris
P.O. Box 1128
Gilbert, Arizona 85299
 933(AB) 355567, 356889, 356934, 357044, 361175,
 363375, 364287, 364653, 364750, 364875, 365183,
 365246, 365936, 369054, 369635, 369706, 369938,
 370040, 370774, 370948, 375577, 37715, 372543, 372636,
 373746, 373857, 374507, 374696, 374709, 374737, 374744,
 375139, 375150, 375986, 375993, 376366, 376657, 381778, 383827, 385068.

2. Article Number **7005 3110 0000 2181 7329**
 (Transfer from service label)

PS Form 3811, February 2004

Domestic Return Receipt

102595-02-M-1540

COMPLETE THIS SECTION ON DELIVERY

A. Signature X		<input type="checkbox"/> Agent <input type="checkbox"/> Addressee
B. Received by (Printed Name)	C. Date of Delivery	
D. Is delivery address different from item 1? <input type="checkbox"/> Yes If YES, enter delivery address below: <input type="checkbox"/> No		
3. Service Type <input checked="" type="checkbox"/> Certified Mail <input type="checkbox"/> Express Mail <input type="checkbox"/> Registered <input checked="" type="checkbox"/> Return Receipt for Merchandise <input type="checkbox"/> Insured Mail <input type="checkbox"/> C.O.D.		
4. Restricted Delivery? (Extra Fee)		<input type="checkbox"/> Yes

PLACE STICKER AT TOP OF ENVELOPE TO THE RIGHT
FOLD AT DOTTED LINE
OF THE RETURN ADDRESS

SENDER: COMPLETE THIS SECTION

- Complete items 1, 2, and 3. Also complete item 4 if Restricted Delivery is desired.
- Print your name and address on the reverse so that we can return the card to you.
- Attach this card to the back of the mailpiece, or on the front if space permits.

1. Article Addressed to: **NOV 07 2007**
Penny and Anthony Crepezzi
2012 Teakwood
Toms River, New Jersey 08540
 933(AB) 355567, 356889, 356934, 357044, 361175,
 363375, 364287, 364653, 364750, 364875, 365183,
 365246, 365936, 369054, 369635, 369706, 369938,
 370040, 370774, 370948, 375577, 37715, 372543, 372636,
 373746, 373857, 374507, 374696, 374709, 374737, 374744,
 375139, 375150, 375986, 375993, 376366, 376657, 381778, 383827, 385068.

2. Article Number **7006 2760 0005 5867 3604**
 (Transfer from service label)

PS Form 3811, February 2004

Domestic Return Receipt

102595-02-M-1540

COMPLETE THIS SECTION ON DELIVERY

A. Signature X		<input type="checkbox"/> Agent <input type="checkbox"/> Addressee
B. Received by (Printed Name)	C. Date of Delivery	
D. Is delivery address different from item 1? <input type="checkbox"/> Yes If YES, enter delivery address below: <input type="checkbox"/> No		
3. Service Type <input checked="" type="checkbox"/> Certified Mail <input type="checkbox"/> Express Mail <input type="checkbox"/> Registered <input checked="" type="checkbox"/> Return Receipt for Merchandise <input type="checkbox"/> Insured Mail <input type="checkbox"/> C.O.D.		
4. Restricted Delivery? (Extra Fee)		<input type="checkbox"/> Yes

SENDER: COMPLETE THIS SECTION

COMPLETE THIS SECTION ON DELIVERY

- Complete items 1, 2, and 3. Also complete item 4 if Restricted Delivery is desired.
- Print your name and address on the reverse so that we can return the card to you.
- Attach this card to the back of the mailpiece, or on the front if space permits.

A. Signature *[Signature]* Agent Addressee

B. Received by (Printed Name) _____ C. Date of Delivery **11-13**

D. Is delivery address different from item 1? Yes
If YES, enter delivery address below: No

Article Addressed to: **NOV 07 2007**

**Robert, Lucille, Dale, and Steve McAllister
Paul Bryan
8187 S. 3200 W.
W. Jordan, Utah 84068**

3. Service Type
 Certified Mail Express Mail
 Registered Return Receipt for Merchandise
 Insured Mail C.O.D.

4. Restricted Delivery? (Extra Fee) Yes

1. Article Number **7006 2760 0005 5867 3598**
(Transfer from service label)

PS Form 3811, February 2004 Domestic Return Receipt 102595-02-M-1540

SENDER: COMPLETE THIS SECTION

COMPLETE THIS SECTION ON DELIVERY

- Complete items 1, 2, and 3. Also complete item 4 if Restricted Delivery is desired.
- Print your name and address on the reverse so that we can return the card to you.
- Attach this card to the back of the mailpiece, or on the front if space permits.

A. Signature *[Signature]* Agent Addressee

B. Received by (Printed Name) *[Signature]* C. Date of Delivery **11-9-07**

D. Is delivery address different from item 1? Yes
If YES, enter delivery address below: No

Article Addressed to: **NOV 07 2007**

**David Zink
1996 Black Hawk Circle
Prescott, Arizona 86303**

3. Service Type
 Certified Mail Express Mail
 Registered Return Receipt for Merchandise
 Insured Mail C.O.D.

4. Restricted Delivery? (Extra Fee) Yes

1. Article Number **7006 2760 0005 5867 3642**
(Transfer from label)

PS Form 3811, February 2004 Domestic Return Receipt 102595-02-M-1540

SENDER: COMPLETE THIS SECTION

COMPLETE THIS SECTION ON DELIVERY

- Complete items 1, 2, and 3. Also complete item 4 if Restricted Delivery is desired.
- Print your name and address on the reverse so that we can return the card to you.
- Attach this card to the back of the mailpiece, or on the front if space permits.

A. Signature *[Signature]* Agent Addressee

B. Received by (Printed Name) *[Signature]* C. Date of Delivery _____

D. Is delivery address different from item 1? Yes
If YES, enter delivery address below: No

Article Addressed to: **NOV 07 2007**

**David G. Jones
P.O. Box 728
Marco Island, Florida 34146**

3. Service Type
 Certified Mail Express Mail
 Registered Return Receipt for Merchandise
 Insured Mail C.O.D.

4. Restricted Delivery? (Extra Fee) Yes

1. Article Number **7005 3110 0000 2181 7312**
(Transfer from service label)

PS Form 3811, February 2004 Domestic Return Receipt 102595-02-M-1540



UNITED STATES POSTAL SERVICE

13 NOV 2007 PM 1 T

USPS
Phoenix, AZ 85001

• Sender: Please print your name, address, and ZIP+4 in this box •


AZ
933

U.S. DEPARTMENT OF THE INTERIOR
BUREAU OF LAND MANAGEMENT
ARIZONA STATE OFFICE
ONE NORTH CENTRAL AVE. SUITE 900
PHOENIX, ARIZONA 85004-4427

RECEIVED
BUREAU OF
LAND MANAGEMENT
NOV 15 A 9 05
ARIZONA
STATE OFFICE
PHOENIX, ARIZONA



UNITED STATES POSTAL SERVICE



First-Class Mail
Postage & Fees Paid
E5PS
Permit No. G-10

• Sender: Please print your name, address, and ZIP+4 in this box •

AZ
933

U.S. DEPARTMENT OF THE INTERIOR
BUREAU OF LAND MANAGEMENT
ARIZONA STATE OFFICE
ONE NORTH CENTRAL AVE. SUITE 900
PHOENIX, ARIZONA 85004-4427

RECEIVED
BUREAU OF
LAND MANAGEMENT
NOV 13 A 0 27
ARIZONA
STATE OFFICE
PHOENIX, ARIZONA



UNITED STATES POSTAL SERVICE

13 NOV 2007 PM 3 T

• Sender: Please print your name, address, and ZIP+4 in this box •

AZ
933

U.S. DEPARTMENT OF THE INTERIOR
BUREAU OF LAND MANAGEMENT
ARIZONA STATE OFFICE
ONE NORTH CENTRAL AVE. SUITE 900
PHOENIX, ARIZONA 85004-4427

RECEIVED
BUREAU OF
LAND MANAGEMENT
NOV 15 A 9 05
ARIZONA
STATE OFFICE
PHOENIX, ARIZONA



SENDER: COMPLETE THIS SECTION

- Complete items 1, 2, and 3. Also complete item 4 if Restricted Delivery is desired.
- Print your name and address on the reverse so that we can return the card to you.
- Attach this card to the back of the mailpiece, or on the front if space permits.

1. Article Addressed to: **NOV 07 2007**

Samantha Brown
6310 Wind Ridge Court
Princeton Jct, New Jersey

933(A8) 355587, 356889, 356893A, 357044, 361175,
 363375, 364287, 364653, 364750, 364875, 365013,
 365246, 365838, 369054, 369635, 369708, 369938,
 370040, 370774, 370948, 371577, 371715, 372543, 372638,
 373748, 373857, 374507, 374698, 374708, 374737, 374744,
 375138, 375150, 375888, 375983, 376388, 376857, 381778, 383827, 385068.

2. Article Number **7006 2760 0005 5867 3628**
(Transfer from service)

PS Form 3811, February 2004

Domestic Return Receipt

102595-02-M-1540

COMPLETE THIS SECTION ON DELIVERY

A. Signature  Agent
 Addressee

B. Received by (Printed Name) _____ C. Date of Delivery **11-27**

D. Is delivery address different from item 1? Yes
 If YES, enter delivery address below: No

3. Service Type
 Certified Mail Express Mail
 Registered Return Receipt for Merchandise
 Insured Mail C.O.D.

4. Restricted Delivery? (Extra Fee) Yes

SENDER: COMPLETE THIS SECTION

- Complete items 1, 2, and 3. Also complete item 4 if Restricted Delivery is desired.
- Print your name and address on the reverse so that we can return the card to you.
- Attach this card to the back of the mailpiece, or on the front if space permits.

1. Article Addressed to: **NOV 07 2007**

Daniel Rose
5513 Osage Avenue
Sierra Vista, Arizona 85650

933(A8) 355587, 356889, 356893A, 357044, 361175,
 363375, 364287, 364653, 364750, 364875, 365013,
 365246, 365838, 369054, 369635, 369708, 369938,
 370040, 370774, 370948, 371577, 371715, 372543, 372638,
 373748, 373857, 374507, 374698, 374708, 374737, 374744,
 375138, 375150, 375888, 375983, 376388, 376857, 381778, 383827, 385068.


2. Article Number **7006 2760 0005 5867 3635**
(Transfer from service)

PS Form 3811, February 2004

Domestic Return Receipt

102595-02-M-1540

COMPLETE THIS SECTION ON DELIVERY

A. Signature  Agent
 Addressee

B. Received by (Printed Name) **DANIEL L. ROSE** C. Date of Delivery **11/13/07**

D. Is delivery address different from item 1? Yes
 If YES, enter delivery address below: No

3. Service Type
 Certified Mail Express Mail
 Registered Return Receipt for Merchandise
 Insured Mail C.O.D.

4. Restricted Delivery? (Extra Fee) Yes

UNITED STATES POSTAL SERVICE



First-Class Mail
Postage & Fees Paid
USPS
Permit No. G-10

• Sender: Please print your name, address, and ZIP+4 in this box •

AZ
933

U.S. DEPARTMENT OF THE INTERIOR
BUREAU OF LAND MANAGEMENT
ARIZONA STATE OFFICE
ONE NORTH CENTRAL AVE. SUITE 800
PHOENIX, ARIZONA 85004-4427

ARIZONA
STATE OFFICE
PHOENIX, ARIZONA
2007 NOV 29 10:33
LAND MANAGEMENT
BUREAU OF
RECEIVED



UNITED STATES POSTAL SERVICE



First-Class Mail
Postage & Fees Paid
USPS
Permit No. G-10

13 NOV 2007 PM 3 L

• Sender: Please print your name, address, and ZIP+4 in this box •

AZ
933

U.S. DEPARTMENT OF THE INTERIOR
BUREAU OF LAND MANAGEMENT
ARIZONA STATE OFFICE
ONE NORTH CENTRAL AVE. SUITE 800
PHOENIX, ARIZONA 85004-4427

ARIZONA
STATE OFFICE
PHOENIX, ARIZONA
2007 NOV 19 7:46
LAND MANAGEMENT
BUREAU OF
RECEIVED

*A. Bunda
11/7/07
Curt
11/7/07*

In Reply Refer To:
3800 (AZ-933) AB

November 07, 2007

AMC355567	AMC364750	AMC369938	AMC373746	AMC375150
AMC356819	AMC364975	AMC370040	AMC373857	AMC375986
AMC356934	AMC365113	AMC370774	AMC374507	AMC375993
AMC357044	AMC365246	AMC370948	AMC374696	AMC376366
AMC361175	AMC365936	AMC371577	AMC374709	AMC376657
AMC363175	AMC369054	AMC371715	AMC374737	AMC381778
AMC364287	AMC369635	AMC372543	AMC374744	AMC383827
AMC364653	AMC369706	AMC372636	AMC375139	AMC385068

CERTIFIED MAIL - RETURN RECEIPT REQUESTED

NOTICE

- ✓ Jack Tucker, J.B. Tucker : AMC355567, AMC356819, AMC356934,
- Miners Creek, Mike Tucker : AMC357044, AMC361189, AMC363175,
- Nicole, Steven, Robert, and Keith Morris : AMC364283, AMC364284, AMC364654,
- Penny, Lisa, Adam, and Jason Brown : AMC364655, AMC364750, AMC364751,
- Anthony and George Hansen : AMC364982, AMC365114, AMC365247,
- Jenny, David, Jane, and Thomas Lee : AMC365248, AMC365942, AMC369057,
- Mark, Carol, and Richard Davis : AMC369058, AMC369643, AMC369710,
- John and Leslie Wall : AMC369951, AMC369956, AMC370052,
- April Eidson, Kellie McAllister : AMC370774, AMC370779, AMC370948,
- Samantha Hayes, Lisa Antell : AMC370949, AMC371587, AMC371716,
- Michael Kent, Derek Carter : AMC371720, AMC371727, AMC371728,
- Joe Rogan, Andy LaRussa : AMC371729, AMC372546, AMC372549,
- Morris Stevens, Jon Giovanni : AMC372636 through AMC372639,
- Frank Crepezzi : AMC373746, AMC373857, AMC373859,
- P.O. Box 265 : AMC373860, AMC373861, AMC374507,
- Wickenburg, Arizona 85358 : AMC374509, AMC374510, AMC374696,
- CM-RRR #7006 2760 0005 5867 3581 : AMC374697, AMC374702, AMC374706,
- : AMC374707, AMC374709, AMC374713,
- ✓ Robert, Lucille, Dale, and Steve McAllister : AMC374715, AMC374716, AMC374717,
- Paul Bryan : AMC374737, AMC374738, AMC374739,
- 8187 S. 3200 W. : AMC374745, AMC375147, AMC375148,
- W. Jordan, Utah 84088 : AMC375139 through AMC375143,
- CM-RRR #7006 2760 0005 5867 3598 : AMC375150, AMC376658, AMC376659,

- ✓ Penny and Anthony Crepezzi : AMC375989 through AMC375993,
2012 Teakwood : AMC376366 through AMC376372,
Toms River, New Jersey 08540 : AMC381778, AMC383827, AMC385068
CM-RRR #7006 2760 0005 5867 3604 :
:
- ✓ David and Brandy Tucker :
2290 W. Wickenburg Way :
Wickenburg, Arizona 85390 :
CM-RRR #7006 2760 0005 5867 3611 :
:
- ✓ Samantha Brown :
6310 Wind Ridge Court :
Princeton Jct, New Jersey 08540 :
CM-RRR #7006 2760 0005 5867 3628 :
:
- ✓ Daniel Rose :
5513 Osage Avenue :
Sierra Vista, Arizona 85650 :
CM-RRR #7006 2760 0005 5867 3635 :
:
- ✓ David Zink :
1996 Black Hawk Circle :
Prescott, Arizona 86303 :
CM-RRR #7006 2760 0005 5867 3642 :
:
- ✓ Russell Parken :
P.O. Box 4063 :
Arizona City, Arizona 85223 :
CM-RRR #7006 2760 0005 5867 3659 :
:
- ✓ Max Strickman :
6303 W. Acapulco Lane :
Glendale, Arizona 85306 :
CM-RRR #7005 3110 0000 2181 7305 :
:
- ✓ David G. Jones :
P.O. Box 728 :
Marco Island, Florida 34146 :
CM-RRR #7005 3110 0000 2181 7312 :
:
- ✓ Nicole, Steve, Robert, and Keith Morris :
P.O. Box 1128 :
Gilbert, Arizona 85299 :
CM-RRR #7005 3110 0000 2181 7329 :
:

Additional Information Required

On August 13, and 27, 2007, we received Maintenance Fee Waiver Certifications (small miner wavier) and Affidavits of Labor for the 107 mining claims, including the 4 small miner waivers for the 20 claims denied in our Decision dated November 5, 2007. "Miners Creek, Jack Tucker" paid

the fees for the Affidavits of Labor for all 107 claims. The same person appears to have completed all of the documents. Lisa Tucker, who we understand is the wife of Jack Tucker, notarized all of the Affidavit of Labor. 34 of the 50 listed owners of these claims gave P.O. Box 265, Wickenburg, Arizona 85358, as their address, including Miners Creek and Jack Tucker, who is the owner of Miners Creek. As shown on the attachment, the Miners Creek website states that Miners Creek has over 60 mining claims in 6 states, 50 of which are in Arizona. These facts require us to request additional information in order to verify the validity of the small miner waivers submitted for the 87 claims listed above.

In accordance with 43 CFR 3835.1(b), to qualify for a small miner waiver, you and all related parties must hold or control no more than a total of 10 mining claims or sites nationwide. As defined at 43 CFR 3830.5, "related party means: a) the spouse and dependent children of the claimant as defined in section 152 of the Internal Revenue Code of 1986 [26 U.S.C. section 152]; or, b) A person who controls, is controlled by, or is under common control with the claimant." "Control means actual control, legal control, or the power to exercise control, through or by common directors, officers, stockholders, a voting trust, or a holding company or investment company, or any other means."

In order to verify who is in control of these mining claims we request the following information:

1. Confirmation of a current valid address for each of the following 34 listed owners who all gave P.O. Box 265, Wickenburg, Arizona 85358 as their address:

Adam Brown	Frank Crepezzi	Joe Rogan	Lisa Brown	Penny Brown
Andy La Russa	George Hansen	John Wall	Mark Davis	Richard Davis
Anthony Hansen	J. B. Tucker	Jon Giovanni	Michael Kent	Robert Morris
April Eidson	Jack Tucker	Keith Morris	Mike Tucker	Samantha Hayes
Carol Davis	Jane Lee	Kellie McAllister	Miners Creek	Steven Morris
David Lee	Jason Brown	Leslie Wall	Morris Stevens	Thomas Lee
Derek Carter	Jenny Lee	Lisa Antell	Nicole Morris	

2. A notarized statement from the 47 owners listed below stating that they are in sole control of their claims:

Adam Brown	David Zink	Kellie McAllister	Penny Brown
Andy La Russa	Derek Carter	Leslie Wall	Penny Crepezzi
Anthony Crepezzi	Frank Crepezzi	Lisa Antell	Richard Davis
Anthony Hansen	George Hansen	Lisa Brown	Robert McAllister
April Eidson	J. B. Tucker	Lucille McAllister	Robert Morris
Brandy Tucker	Jane Lee	Mark Davis	Russell Parken
Carol Davis	Jason Brown	Max Strickman	Samantha Brown
Dale McAllister	Jenny Lee	Michael Kent	Samantha Hayes
Daniel Rose	Joe Rogan	Mike Tucker	Steve McAllister
✓ David Jones	John Wall	Morris Stevens	Steven Morris
David Lee	Jon Giovanni	Nicole Morris	Thomas Lee
David Tucker	Keith Morris	Paul Bryan	

3. A notarized statement from each of the following five groups of people, describing the relationship among the people in each group. All related parties, as defined above, can only own 10 claims total, nationwide.
 - A) David, Brandy, Jack, J. B., and Mike Tucker
 - B) Penny, Lisa, Adam, Samantha and Jason Brown
 - C) Lucille, Robert, Dale, Steve, and Kellie McAllister and Paul Bryan
 - D) David, Jane, Thomas, and Jenny Lee
 - E) Penny, Anthony and Frank Crepezzi

4. Written clarification regarding whether J. B. Tucker is Jack Tucker.

12A A.R.S. 41-328B requires a notary public to be an impartial witness and also specifically prohibits a notary public from notarizing the signature of any person who is related by marriage. In accordance with this Arizona statute, please do not allow Lisa Tucker to notarize the notarized statements that we are requesting.

Please provide the documents requested within 60 days of receipt of this letter. If we do not receive the requested information the small miner waivers will be denied and the claims will be forfeited.

If you have any questions about this Notice, please contact Amy Bunda at 602-417-9334. Please include your AMC serial number(s) on all correspondence.

/S/ Ralph Costa

For Alvin L. Burch
Group Administrator
Renewable and Mineral Resources Group

ABunda:pb:11/07/07

Ame 369054

**United States Department of the Interior
Bureau of Land Management**

Receipt

No: 1564374

Phone:

Transaction #: 1616153	
Date of Transaction: 09/10/2007	
CUSTOMER:	WERNER FLEISCHMANN C/O 66 DEVELOPMENT LLC P.O. BOX 6976 KINGMAN, AZ 86402

LINE #	QTY	DESCRIPTION	REMARKS	UNIT PRICE	TOTAL
1	1.00	LOCATABLE MINERALS / MINING CLAIMS- NOT NEW-UNADJUD, ONE AUTH NO. ONLY / MINING CLAIM MONEY RECEIVED (455) CASES: AMC369062/\$250.00	MAINT 2008 (2)	- n/a -	250.00
2	1.00	OVERPAYMENT / OVERPAYMENT OF FEES / OVERPAYMENT OF \$1.00 OR MORE (455)		20.00	20.00
TOTAL:					\$270.00

*Refund
auth
3/4/08
AB*

PAYMENT INFORMATION			
1	AMOUNT:	\$135.00	POSTMARKED: 9/3/07 0:00
	TYPE:	CHECK	RECEIVED: 09/07/2007
	CHECK NO:	1022	
	NAME:	FLEISCHMANN, WERNER P.O. BOX 128 WEINFELDEN SW 8570 SWITZERLAND	
2	AMOUNT:	\$135.00	POSTMARKED: 9/3/07 0:00
	TYPE:	CHECK	RECEIVED: 09/07/2007
	CHECK NO:	1023	
	NAME:	FLEISCHMANN, WERNER P.O. BOX 128 WEINFELDEN SW 8570 SWITZERLAND	

REMARKS

This receipt was generated by the automated BLM Collections and Billing System and is a paper representation of a portion of the official electronic record contained therein.

Authorized Date03/06/2008

Instructions to AccountsAZ BLM REFUND \$20 TO WERNER FLEISCHMANN FOR
OVERPAYMENT OF 2008 MAINTENANCE FEES ON AMC369062
RECEIPT #1564374 AB

Login ID2393

Entry Date03/06/2008

Total Amount\$20.00

AMC 369054

AMC 368837

Werner Fleischmann
c/o 66 Development LLC
P.O. Box 6976
Kingman, AZ 86402

Kingman, August 31th 2007

Bureau of Land Management
Arizona State Office
One N Central Ave
Phoenix, Arizona 85004-2203

**BLM Recordation Serial Number
AMC 369062 / AMC 368839**

Dear Sir or Madam,

I bought following claims:

- claim no. AMC 369062, "Lion's Gold", in the county of Maricopa
- claim no. AMC 368839, "Gold Nugget #8", in the county of Yavapai

I did no work this year for both claims and I ask you for an intent to hold. Attached you receive two checks for \$135 (\$125 maintenance fee plus a \$10 filing fee).

Best regards,

W. Fleischmann

ENTERED INTO COMPUTER

9/24/07 PB verified

RECEIVED
B.L.M. AZ STATE OFFICE
2007 SEP -1 A 7:39
PHOENIX, ARIZONA
Postmarked timely

A Prioritaire



R
Recommandé
SWISS POST

8570 Weinfelden



R 107 638 499 4CH

Please scan - Signature required
Veuillez scanner - Remise contre Signature



A PRIORITY
PRIORITAIRE

Einschreiben
Bureau of Land Management
Arizona State Office
One N Central Ave
Phoenix, AZ 85004-2203
USA

85004-2203 0041



W. Fleischmann, P.O. Box 128, 8570 Weinfelden/Switzerland


A Prioritaire

R
Recommandé
SWISS POST

8570 Weinfelden



R 107 638 499 4CH
Please scan - Signature required
Veuillez scanner - Remise contre Signature



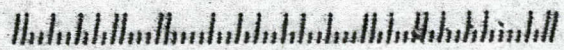
8570 WEINFELDEN
3.07.13
8d

HELVETIA
500
Klaus Gwenzler
HELVETIA

A PRIORITY
PRIORITAIRE

Einschreiben
Bureau of Land Management
Arizona State Office
One N Central Ave
Phoenix, AZ 85004-2203
USA

85004+4414 C041



W. Fleischmann, P.O. Box 128, 8570 Weinfelden/Schweiz

United States Department of the Interior
Bureau of Land Management
 BUSINESS & SUPPORT SVCS DIV
 ONE N CENTRAL AVE SUITE 800
 PHOENIX, AZ 85004 -4427
 Phone: (602) 417-9200

Receipt

No:

1564374

Transaction #: 1616153	ENTERED INTO COMPUTER
Date of Transaction: 09/10/2007	
CUSTOMER: WERNER FLEISCHMANN C/O 66 DEVELOPMENT LLC P.O. BOX 6976 KINGMAN, AZ 86402	SEP 24 2007 <i>B</i> & <i>Verified</i>

LINE #	QTY	DESCRIPTION	REMARKS	UNIT PRICE	TOTAL
1	1.00	LOCATABLE MINERALS / MINING CLAIMS-NOT NEW-UNADJUD, ONE AUTH NO. ONLY / MINING CLAIM MONEY RECEIVED (455) CASES: AMC369062/\$250.00	MAINT 2008 (2)	- n/a -	250.00
2	1.00	OVERPAYMENT / OVERPAYMENT OF FEES / OVERPAYMENT OF MORE THAN \$1 (455)	<i>NOI</i>	20.00	20.00
TOTAL:					\$270.00

PAYMENT INFORMATION					
1	AMOUNT:	\$135.00	POSTMARKED:	9/3/07 0:00	
	TYPE:	CHECK	RECEIVED:	09/07/2007	
	CHECK NO:	1022			
	NAME:	FLEISCHMANN, WERNER P.O. BOX 128 WEINFELDEN SW 8570 SWITZERLAND			
2	AMOUNT:	\$135.00	POSTMARKED:	9/3/07 0:00	
	TYPE:	CHECK	RECEIVED:	09/07/2007	
	CHECK NO:	1023			
	NAME:	FLEISCHMANN, WERNER P.O. BOX 128 WEINFELDEN SW 8570 SWITZERLAND			

REMARKS

This receipt was generated by the automated BLM Collections and Billing System and is a paper representation of a portion of the official electronic record contained therein.

**DEPARTMENT OF THE INTERIOR
BUREAU OF LAND MANAGEMENT**

MINING CLAIMS

(LIVE) Serial Register Page

RunDate/Time: 09/24/07 11:22 AM

Page 1 of 1

01 10-21-1976;090STAT0090;43USC1744
Case Type 384201: PLACER CLAIM
Claim Name: LIONS GOLD
Commodity :
Case Disposition: ACTIVE

**Serial Number
AMC369062**

Name & Address	Int Rel	% Interest
FLEISCHMANN WERNER C/O 66 DEV BOX 6976 KINGMAN, AZ 86402	CLAIMANT	0.000000

Mer Twp	Rng	Sec	Quadrant	District/Resource	County
14	0050N	0100W	025	SE	MARICOPA

Act Date	Code	Action	Action Remarks	Receipt Number
10/29/2005	403	LOCATION DATE		
01/19/2006	395	RECORDATION NOTICE RECD	1	1218678
09/03/2007	582	MAINTENANCE FEE/\$125	2008	1564374
08/14/2006	582	MAINTENANCE FEE/\$125	2007	1334161
01/19/2006	484	LOCATION YEAR / MAINTENANCE FEE	2006	1218678
09/07/2007	392	MONIES RECEIVED	\$250.00;1	1564374
07/21/2006	669	LAND STATUS CHECKED		
02/08/2006	396	TRF OF INTEREST FILED	TUCKER MIKE	1227924
02/08/2006	396	TRF OF INTEREST FILED	CREPEZZI ANTHONY	1227924
02/08/2006	396	TRF OF INTEREST FILED	CREPEZZI PENNY	1227924
02/08/2006	396	TRF OF INTEREST FILED	MCALLISTER STEVE	1227924
02/08/2006	396	TRF OF INTEREST FILED	BROWN ADAM	1227924
02/08/2006	396	TRF OF INTEREST FILED	BROWN JASON	1227924
02/08/2006	396	TRF OF INTEREST FILED	TUCKER JACK	1227924
02/08/2006	396	TRF OF INTEREST FILED	TUCKER LISA	1227924
01/19/2006	501	ACCT ADV IN LEAD FILE	AMC369054;	

Line Nr Remarks

When Recorded Return Document to:

KELLIE McALLISTER
P.O. Box 205
Wickenburg, AZ 85378

Check here is this is a change of address.

Telephone: _____

E-mail address: _____

356819 373857 371715
363175 355567 374043
372636 356934 374507

Amc 369635
356037 374696
355909 383827
356109 369054
355449 370948
372543
375139
374737
375986
370738
374744

Amc 370774
376366
374709
375993
375150
376657
371577
370040
357042

PHOENIX, ARIZONA

2007 AUG 27 P 2: 23

RECEIVED
BLM, AZ STATE OFFICE

AFFIDAVIT OF PERFORMANCE OF ANNUAL WORK

1. State of Arizona, County of MARICOPA ss:
2. I (Name) KELLIE McALLISTER
3. Reside at (Address) P.O. Box 205

BLM
Date
Stamp

City Wickenburg County MARICOPA

State AZ Zip 85378 being duly sworn, depose and say that I am a citizen of the United States, more than eighteen years of age, and that all of the facts set forth in this affidavit, subject to the provisions and penalties of 18 U.S.C. 1001 pertaining to the filing of false, fictitious, or fraudulent statements with the United States, are true and correct according to the best of my knowledge, information and belief.

4. Owner's name and address (if not shown in Items 1-3 above): _____

5. That I am personally acquainted with the mining claim(s). The work and improvements were made by and at the expense of the owner(s) of said claim(s). Said contiguous group of claims, listed on this document, are situated in the

(optional) Mining District; YAVAPAI County, Arizona.

Line No.	AMC NUMBER	CLAIM/SITE NAME	COUNTY RECORDER DATA (If available)	TWP	RNG	SEC
✓ 1	370779	LUCKY FIND	398 973 9	12N	1E	29
✓ 2	376367	GOLD NOBLET	413 9912	8N	1E	28
✓ 3	376369	LIGHTNING FLASH	413 9914	8N	1E	28
✓ 4	376370	RAINING GOLD	413 9915	8N	1E	28
✓ 5	376372	STAR SHINE	413 9917	8N	1E	25
✓ 6	376366	BRIGHT STAR	413 9911	8N	1E	10

Form: MCF108
Revised Jan. 2006
Page 1 of 2

ENTERED INTO COMPUTER

10/2/07 AB

AFFIDAVIT OF PERFORMANCE OF ANNUAL WORK – page 2

RECEIVED
BLM - AZ STATE OFFICE
2001 AUG 27 P 2:23
PHOENIX, ARIZONA

BLM
Date
Stamp

✓ 7	376368	GOLDEN BEAR	4139913	BN	1E	14
✓ 8	376371	SHINING LIGHT	4139916	BN	1E	14
9						
10						

6. That between the dates starting at 12 o'clock noon on September 1, 2006 and ending at 12 o'clock noon on September 1, 2007 at least \$ 1200 dollars worth of work and improvements were done and performed upon said claim(s) or upon one or more of a contiguous group of claims for the benefit of all, wholly or partly outside of a contiguous group of claims for the benefit of all, not including the location work.

7. That the following persons were employed to perform the work and improvements described herein: _____
K. McAUSTER, S. McAUSTER, G. McAUSTER

8. That the work and improvements performed were: PICKED UP TRASH, REMOVED DEBRIS, TRIMMED BUSHES

9. Dated: 8/20/07 Signature: Jellie McQuorter


SUBSCRIBED AND SWORN TO before me, a Notary Public, this 22 day of AUGUST 2007

By: LISA TUCKER

Notary Public Lisa Tucker

My Commission Expires 6/15/08

Bureau of Land Management
Arizona State Office
www.az.blm.gov

 **LISA TUCKER**
Notary Public - Arizona
Mancopa County
Expires 06/15/08

No. of Claims: 8 x \$10 = 80
 Check No.: CC Init. YMC
 Receipt No.: 1553988
 For BLM Use Only

Form: MCF108
Revised Jan. 2006
Page 2 of 2

When Recorded Return Document to:

PAUL BRYAN
8187 S. 3200 W
W JORDAN, UTAH 84088

Check here is this is a change of address.

Telephone: _____

E-mail address: _____

AFFIDAVIT OF PERFORMANCE OF ANNUAL WORK

1. State of Arizona, County of _____ ss:

2. I (Name) PAUL BRYAN

3. Reside at (Address) 8187 S. 3200 W

City W JORDAN County _____

RECEIVED
BLM. AZ STATE OFFICE
2007 AUG 27 P 2: 24
PHOENIX, ARIZONA
BLM
Date
Stamp

State UT Zip 84088 being duly sworn, depose and say that I am a citizen of the United States, more than eighteen years of age, and that all of the facts set forth in this affidavit, subject to the provisions and penalties of 18 U.S.C. 1001 pertaining to the filing of false, fictitious, or fraudulent statements with the United States, are true and correct according to the best of my knowledge, information and belief.

4. Owner's name and address (If not shown in Items 1-3 above). _____

5. That I am personally acquainted with the mining claim(s). The work and improvements were made by and at the expense of the owner(s) of said claim(s). Said contiguous group of claims, listed on this document, are situated in the

(optional) Mining District; MARICOPA County, Arizona.

Line No.	AMC NUMBER	CLAIM/SITE NAME	COUNTY RECORDER DATA (If available)	TWP	RNG	SEC
✓ 1	374709	LUCKY	2006-1610277	5N	8W	18
✓ 2	374713	PURPLE RAIN #5	2006-1610278	5N	8W	10
✓ 3	375993	RECHES	2006-1671303	6N	4W	18
✓ 4	375150	CARRY ON	2006-1630438	6N	5W	11
✓ 5	376659	6035 OF GOLD	2007-0563174	6N	4W	7
✓ 6	376658	NICE GOLD	2007-0563173	6N	4W	17

BLM FORM 1000-108
FORM 1000-108
8-21700-2003

Form: MCF108
Revised Jan. 2006
Page 1 of 2

ENTERED INTO COMPUTER

RECEIVED
 B.L.M. AZ STATE OFFICE
 2007 AUG 27 P 2:24
 PHOENIX, ARIZONA

7					
8					
9					
10					

6. That between the dates starting at 12 o'clock noon on September 1, 20 06 and ending at 12 o'clock noon on September 1, 20 07 at least \$ 1000 dollars worth of work and improvements were done and performed upon said claim(s) or upon one or more of a contiguous group of claims for the benefit of all, wholly or partly outside of a contiguous group of claims for the benefit of all, not including the location work.

7. That the following persons were employed to perform the work and improvements described herein: _____

P. BROWN, J. Brown, J. McAlister

8. That the work and improvements performed were: Picked up trash, trimmed bushes

9. Dated: 8/2/07 Signature: [Signature]

SUBSCRIBED AND SWORN TO before me, a Notary Public, this 2 day of August 2007

By: LISA TUCKER

Notary Public [Signature]

My Commission Expires 6/15/08

Bureau of Land Management
 Arizona State Office



LISA TUCKER
 Notary Public - Arizona
 Maricopa County
 Expires 06/15/08

No. of Claims: 6 x \$10 = 60-
 Check No.: CC Init. MMC
 Receipt No.: 1553988
 For BLM Use Only

RECEIVED
B.L.M. AZ STATE OFFICE
2001 AUG 27 P 2:24
PHOENIX, ARIZONA

BLM
Date
Stamp

7					
8					
9					
10					

6. That between the dates starting at 12 o'clock noon on September 1, 2006 and ending at 12 o'clock noon on September 1, 2007 at least \$ 125 dollars worth of work and improvements were done and performed upon said claim(s) or upon one or more of a contiguous group of claims for the benefit of all, wholly or partly outside of a contiguous group of claims for the benefit of all, not including the location work.

7. That the following persons were employed to perform the work and improvements described herein: _____

M. Strickman, G Strickman

8. That the work and improvements performed were: Picked up trash

9. Dated: 8/24/07 Signature: [Signature]


SUBSCRIBED AND SWORN TO before me, a Notary Public, this 25 day of AUGUST 20 07

By: LISA TUCKER

Notary Public [Signature]

My Commission Expires 6/15/08

Bureau of Land Management
Arizona State Office



No. of Claims: 1 x \$10 = 10
 Check No.: CC Init. YMC
 Receipt No.: 153988
 For BLM Use Only

ENTERED INTO COMPUTER

When Recorded Return Document to:

MAX Strickman
6303 W ACAPULCO LN
GLENDALE, AZ 85306

Check here is this is a change of address.

Telephone: _____

E-mail address: _____

AFFIDAVIT OF PERFORMANCE OF ANNUAL WORK

1. State of Arizona, County of MARICOPA ss:

2. I (Name) MAX STRICKMAN

3. Reside at (Address) 6303 W ACAPULCO LN

City GLENDALE County MARICOPA

State AZ Zip 85306 being duly sworn, depose and say that I am a citizen of the United States, more than eighteen years of age, and that all of the facts set forth in this affidavit, subject to the provisions and penalties of 18 U.S.C. 1001 pertaining to the filing of false, fictitious, or fraudulent statements with the United States, are true and correct according to the best of my knowledge, information and belief.

4. Owner's name and address (If not shown in Items 1-3 above). _____

5. That I am personally acquainted with the mining claim(s). The work and improvements were made by and at the expense of the owner(s) of said claim(s). Said contiguous group of claims, listed on this document, are situated in the

(optional) Mining District; MARICOPA County, Arizona.

RECEIVED
BLM, AZ STATE OFFICE
2001 AUG 27 P 2: 24
PHOENIX, ARIZONA
BLM
Date
Stamp

Line No.	AMC NUMBER	CLAIM/SITE NAME	COUNTY RECORDER DATA (If available)	TWP	RNG	SEC
✓ 1	371587	TIGERS GOLD	2006-0571278	5N	9W	18
2						
3						
4						
5						
6						

When Recorded Return Document to:

LISA ANTELL
P.O. Box 265
Wickenburg, AZ 85358

Check here if this is a change of address.

Telephone: _____

E-mail address: _____

AFFIDAVIT OF PERFORMANCE OF ANNUAL WORK

1. State of Arizona, County of MARICOPA ss:

2. I (Name) LISA ANTELL

3. Reside at (Address) P.O. Box 265

City Wickenburg County MARICOPA

State AZ Zip 85358 being duly sworn, depose and say that I am a citizen of the United States, more than eighteen years of age, and that all of the facts set forth in this affidavit, subject to the provisions and penalties of 18 U.S.C. 1001 pertaining to the filing of false, fictitious, or fraudulent statements with the United States, are true and correct according to the best of my knowledge, information and belief.

4. Owner's name and address (If not shown in Items 1-3 above). _____

5. That I am personally acquainted with the mining claim(s). The work and improvements were made by and at the expense of the owner(s) of said claim(s). Said contiguous group of claims, listed on this document, are situated in the

(optional) Mining District: YAVAPAI County, Arizona.

Line No.	AMC NUMBER	CLAIM/SITE NAME	COUNTY RECORDER DATA (If available)	TWP	RNG	SEC
1	370052	YANKEE GOLD	3980686	13N	1W	16
2						
3						
4						
5						
6						

RECEIVED
B.L.M. AZ STATE OFFICE
2001 AUG 21 P 2: 24
PHOENIX, ARIZONA
BLM
Date
Stamp

ENTERED INTO COMPUTER

Form: MCF 108
Revised Jan. 2006
Page 1 of 2



RECEIVED
B.L.M. AZ STATE OFFICE
2007 AUG 27 P 2:24
PHOENIX, ARIZONA

BLM
Date
Stamp

7						
8						
9						
10						

6. That between the dates starting at 12 o'clock noon on September 1, 2006 and ending at 12 o'clock noon on September 1, 2007 at least \$ 125 dollars worth of work and improvements were done and performed upon said claim(s) or upon one or more of a contiguous group of claims for the benefit of all, wholly or partly outside of a contiguous group of claims for the benefit of all, not including the location work.

7. That the following persons were employed to perform the work and improvements described herein: C. ANTELL

8. That the work and improvements performed were: Picked up trash

9. Dated: 7/10/07 Signature: [Signature]

SUBSCRIBED AND SWORN TO before me, a Notary Public, this 24 day of July 2007

By: LISA TUCKER
Notary Public [Signature]
My Commission Expires 6/15/08

Bureau of Land Management
Arizona State Office

No. of Claims: 1 x \$10 = 10
Check No.: CC Init. TMC
Receipt No.: 1553988
For BLM Use Only



LISA TUCKER
Notary Public - Arizona
Maricopa County
Expires 06/15/08

LISA TUCKER
Notary Public - Arizona
Expires 06/15/08

When Recorded Return Document to:

LISA ANTELL
P.O. Box 265
Wickenburg, AZ 85398

Check here if this is a change of address.

Telephone: _____

E-mail address: _____

AFFIDAVIT OF PERFORMANCE OF ANNUAL WORK

1. State of Arizona, County of MARICOPA ss:

2. I (Name) LISA ANTELL

3. Reside at (Address) P.O. Box 265

City Wickenburg County MARICOPA

State AZ Zip 85398 being duly sworn, depose and say that I am a citizen of the United States, more than eighteen years of age, and that all of the facts set forth in this affidavit, subject to the provisions and penalties of 18 U.S.C. 1001 pertaining to the filing of false, fictitious, or fraudulent statements with the United States, are true and correct according to the best of my knowledge, information and belief.

4. Owner's name and address (If not shown in Items 1-3 above) _____

5. That I am personally acquainted with the mining claim(s). The work and improvements were made by and at the expense of the owner(s) of said claim(s). Said contiguous group of claims, listed on this document, are situated in the

(optional) Mining District; GILA County, Arizona.

RECEIVED
BLM. AZ STATE OFFICE
2007 AUG 21 P 2: 24
PHOENIX, ARIZONA
BLM
Date
Stamp

Line No.	AMC NUMBER	CLAIM/SITE NAME	COUNTY RECORDER DATA (If available)	TWP	RNG	SEC
✓ 1	369643	TREASURE CHEST	2006-002122	10N	9E	14
2						
3						
4						
5						
6						

ENTERED INTO COMPUTER

RECEIVED
BLM, AZ STATE OFFICE
PHOENIX, ARIZONA
2001 AUG 27 P 2: 24

BLM
Date
Stamp

7					
8					
9					
10					

6. That between the dates starting at 12 o'clock noon on September 1, 2006 and ending at 12 o'clock noon on September 1, 2007 at least \$ 125 dollars worth of work and improvements were done and performed upon said claim(s) or upon one or more of a contiguous group of claims for the benefit of all, wholly or partly outside of a contiguous group of claims for the benefit of all, not including the location work.

7. That the following persons were employed to perform the work and improvements described herein: _____
L. ANTELL

8. That the work and improvements performed were: PICKED UP TRASH

9. Dated: 7/10/07 Signature: [Signature]


SUBSCRIBED AND SWORN TO before me, a Notary Public, this 10 day of July 2007

By: LISA TUCKER

Notary Public [Signature]

My Commission Expires 6/15/08

Bureau of Land Management
Arizona State Office
www.az.blm.gov

 **LISA TUCKER**
Notary Public - Arizona
Maricopa County
Expires 06/15/08

No. of Claims: 1 x \$10 = 10
Check No.: CC Init. TMC
Receipt No.: 1553988
For BLM Use Only

Form: MCF108
Revised Jan. 2006
Page 2 of 2

When Recorded Return Document to:

MICHAEL KENT
PO 265
Wickenburg, AZ 85358

Check here if this is a change of address.

Telephone: _____

E-mail address: _____

AFFIDAVIT OF PERFORMANCE OF ANNUAL WORK

1. State of Arizona, County of MARICOPA ss:

2. I (Name) MICHAEL KENT

3. Reside at (Address) PO 265

City Wickenburg County MARICOPA

State AZ Zip 85358 being duly sworn, depose and say that I am a citizen of the United States, more than eighteen years of age, and that all of the facts set forth in this affidavit, subject to the provisions and penalties of 18 U.S.C. 1001 pertaining to the filing of false, fictitious, or fraudulent statements with the United States, are true and correct according to the best of my knowledge, information and belief.

4. Owner's name and address (if not shown in Items 1-3 above). _____

5. That I am personally acquainted with the mining claim(s). The work and improvements were made by and at the expense of the owner(s) of said claim(s). Said contiguous group of claims, listed on this document, are situated in the

(optional) Mining District; MARICOPA County, Arizona.

RECEIVED
BLM. AZ STATE OFFICE
2007 AUG 21 P 2:25
PHOENIX, ARIZONA
BLM
Date
Stamp

Line No.	AMC NUMBER	CLAIM/SITE NAME	COUNTY RECORDER DATA (If available)	TWP	RNG	SEC
✓ 1	374706	TERIFIC	2006-1630435	7N	3W	26
✓ 2	374707	WONDERFUL	2007-0687539	7N	3W	23
✓ 3	383827	RUN A MUC		7N	3W	23
4						
5						
6						

ENTERED INTO COMPUTER

AFFIDAVIT OF PERFORMANCE OF ANNUAL WORK – page 2

BLM Date Stamp	2007 AUG 27 P 2-25 PHOENIX, ARIZONA	RECEIVED BLM - AZ STATE OFFICE
----------------------	---	-----------------------------------

7					
8					
9					
10					

6. That between the dates starting at 12 o'clock noon on September 1, 2006 and ending at 12 o'clock noon on September 1, 2007 at least \$ 500 dollars worth of work and improvements were done and performed upon said claim(s) or upon one or more of a contiguous group of claims for the benefit of all, wholly or partly outside of a contiguous group of claims for the benefit of all, not including the location work.

7. That the following persons were employed to perform the work and improvements described herein: _____
M. KEUT, R. KEUT

8. That the work and improvements performed were: Picked up trash

9. Dated: 8/6/07 Signature: Michael Keut


SUBSCRIBED AND SWORN TO before me, a Notary Public, this 6 day of August 2007

By: LISA TUCKER

Notary Public Lisa Tucker

My Commission Expires 6/15/08

Bureau of Land Management
 Arizona State Office
www.az.blm.gov

 **LISA TUCKER**
 Notary Public - Arizona
 Maricopa County
 Expires 06/15/08

No. of Claims:	<u>3</u>	x \$10 =	<u>30-</u>
Check No.:	<u>CC</u>	Init.:	<u>AMC</u>
Receipt No.:	<u>1553488</u>		
For BLM Use Only			

Form: MCF108
 Revised Jan. 2006
 Page 2 of 2

When Recorded Return Document to:

LISA ANTELL
P.O. BOX 265
Wickenburg, Az 85358

Check here if this is a change of address.

Telephone: _____

E-mail address: _____

AFFIDAVIT OF PERFORMANCE OF ANNUAL WORK

1. State of Arizona, County of MARICOPA ss:

2. I (Name) LISA ANTELL

3. Reside at (Address) P.O. BOX 265

City Wickenburg County MARICOPA

State Az Zip 85358 being duly sworn, depose and say that I am a citizen of the United States, more than eighteen years of age, and that all of the facts set forth in this affidavit, subject to the provisions and penalties of 18 U.S.C. 1001 pertaining to the filing of false, fictitious, or fraudulent statements with the United States, are true and correct according to the best of my knowledge, information and belief.

4. Owner's name and address (if not shown in Items 1-3 above). _____

5. That I am personally acquainted with the mining claim(s). The work and improvements were made by and at the expense of the owner(s) of said claim(s). Said contiguous group of claims, listed on this document, are situated in the

_____ (optional) Mining District; YAVAPAI County, Arizona.

RECEIVED
BLM, AZ STATE OFFICE
2007 AUG 27 P 2:28
PHOENIX, ARIZONA
BLM
Date
Stamp

Line No.	AMC NUMBER	CLAIM/SITE NAME	COUNTY RECORDER DATA (If available)	TWP	RNG	SEC
✓ 1	369057	DA GOOD STUFF		9N	4W	29
✓ 2	370949	BLACK BEARD	3995785	13N	10W	8
✓ 3	370949	GREY BEARD	3995784	13N	10W	8
✓ 4	369058	DA GOOD STUFF #2		9N	4W	33
✓ 5	370774	BIG STUFF	3989742	8N	4W	4
6						

ENTERED INTO COMPUTER

RECEIVED
B.L.M. AZ STATE OFFICE
2007 AUG 27 P 2: 28
PHOENIX, ARIZONA

BLM
Date
Stamp

7						
8						
9						
10						

6. That between the dates starting at 12 o'clock noon on September 1, 2006 and ending at 12 o'clock noon on September 1, 2007 at least \$ 900 dollars worth of work and improvements were done and performed upon said claim(s) or upon one or more of a contiguous group of claims for the benefit of all, wholly or partly outside of a contiguous group of claims for the benefit of all, not including the location work.

7. That the following persons were employed to perform the work and improvements described herein: _____
C. ANTELL, A. ANTELL

8. That the work and improvements performed were: PICKED UP TRASH, REMOVED DEBRIS

9. Dated: 8/10/07 Signature: [Signature]

SUBSCRIBED AND SWORN TO before me, a Notary Public, this 10 day of AUGUST 2007

By: LISA TUCKER

Notary Public [Signature]

My Commission Expires 6/15/08

Bureau of Land Management
Arizona State Office
www.az.blm.gov



LISA TUCKER
Notary Public - Arizona
Maricopa County
Expires 06/15/08

No. of Claims: 5 x \$10 = 50
Check No.: CC Init. TMC
Receipt No.: 1553988
For BLM Use Only

Form: MCF108
Revised Jan. 2006
Page 2 of 2

When Recorded Return Document to:
SAMANTHA BROWN
4310 WIND RIDGE CT
PRINCETON JCT, NJ 08540

Check here is this is a change of address.
 Telephone: _____
 E-mail address: _____

AFFIDAVIT OF PERFORMANCE OF ANNUAL WORK

1. State of Arizona, County of _____ ss:
 2. I (Name) SAMANTHA BROWN
 3. Reside at (Address) 4310 WIND RIDGE CT

 City PRINCETON JCT County _____

RECEIVED
 B.L.M. AZ STATE OFFICE
 2007 AUG 27 P 2:29
 PHOENIX, ARIZONA
 BLM
 Date
 Stamp

State NJ zip 08540 being duly sworn, depose and say that I am a citizen of the United States, more than eighteen years of age, and that all of the facts set forth in this affidavit, subject to the provisions and penalties of 18 U.S.C. 1001 pertaining to the filing of false, fictitious, or fraudulent statements with the United States, are true and correct according to the best of my knowledge, information and belief.

4. Owner's name and address (If not shown in Items 1-3 above). _____

5. That I am personally acquainted with the mining claim(s). The work and improvements were made by and at the expense of the owner(s) of said claim(s). Said contiguous group of claims, listed on this document, are situated in the _____ (optional) Mining District; YAVAPAI County, Arizona.

Line No.	AMC NUMBER	CLAIM/SITE NAME	COUNTY RECORDER DATA (If available)	TWP	RNG	SEC
✓ 1	375142	GOLD CREEK	4087489	13N	2W	15
✓ 2	374738	SCHNAUSER	4087494	9N	4W	15
✓ 3	374737	POODLE	4087495	9N	4W	15
✓ 4	375147	NUCKET PATCH #2		9N	4W	27
✓ 5	375148	GOLD PATCH #2		9N	4W	34
✓ 6	375992	WEAVERS GOLD #1	4089992	8N	5W	3

RECORDED
 INDEXED
 MAR 10 2008
 MAR 10 2008
 Superior County
 Superior Court

Form: MCF108
 Revised Jan. 2006
 Page 1 of 2

ENTERED INTO COMPUTER

RECEIVED
B.L.M. AZ STATE OFFICE
2007 AUG 27 P 2: 29
PHOENIX, ARIZONA

BLM
Date
Stamp

✓ 7	374739	SHELTIE	4087493	8N	5W	12
✓ 8	375990	COME + GET IT	4089990	8N	5W	3
9						
10						

6. That between the dates starting at 12 o'clock noon on September 1, 2006 and ending at 12 o'clock noon on September 1, 2007 at least \$ 1000 dollars worth of work and improvements were done and performed upon said claim(s) or upon one or more of a contiguous group of claims for the benefit of all, wholly or partly outside of a contiguous group of claims for the benefit of all, not including the location work.

7. That the following persons were employed to perform the work and improvements described herein: _____

A. BROWN, J. BROWN, S. BROWN

8. That the work and improvements performed were: TRIMMED BUSHES, PICKED UP TRASH

9. Dated: 8/5/07 Signature: [Signature]

SUBSCRIBED AND SWORN TO before me, a Notary Public, this 6 day of AUGUST 2007


By: LISA TUCKER

Notary Public [Signature]

My Commission Expires 6/15/08

No. of Claims: 8 x \$10 = 80
 Check No.: CC Init. PMC
 Receipt No.: 1553988
 For BLM Use Only

Bureau of Land Management
 Arizona State Office
www.blm.gov



Form: MCF108
 Revised Jan. 2006
 Page 2 of 2

When Recorded Return Document to:

MINERS Creek
2050 W. Wickenburg WAY #3
Wickenburg, AZ 85390

Check here if this is a change of address.

Telephone: _____

E-mail address: _____

AFFIDAVIT OF PERFORMANCE OF ANNUAL WORK

1. State of Arizona, County of MAHICOPA ss:

2. I (Name) MINERS Creek

3. Reside at (Address) 2050 W. Wickenburg WAY
#3

City Wickenburg County MAHICOPA

State AZ Zip 85390 being duly sworn, depose and say that I am a citizen of the United States, more than eighteen years of age, and that all of the facts set forth in this affidavit, subject to the provisions and penalties of 18 U.S.C. 1001 pertaining to the filing of false, fictitious, or fraudulent statements with the United States, are true and correct according to the best of my knowledge, information and belief.

4. Owner's name and address (if not shown in Items 1-3 above). _____

5. That I am personally acquainted with the mining claim(s). The work and improvements were made by and at the expense of the owner(s) of said claim(s). Said contiguous group of claims, listed on this document, are situated in the

(optional) Mining District; YAVAPAI County, Arizona.

RECEIVED
BLM. AZ STATE OFFICE
2007 AUG 21 P 2: 27
PHOENIX, ARIZONA
BLM
Date
Stamp

Line No.	AMC NUMBER	CLAIM/SITE NAME	COUNTY RECORDER DATA (If available)	TWP	RNG	SEC
✓ 1	37074	GOLD NUGGET	3989732	BN	4W	5
2						
3						
4						
5						
6						

ENTERED INTO COMPUTER

AFFIDAVIT OF PERFORMANCE OF ANNUAL WORK - page 2

RECEIVED
BLM - AZ STATE OFFICE

2007 AUG 27 P 2: 27
PHOENIX, ARIZONA

BLM
Date
Stamp

7					
8					
9					
10					

6. That between the dates starting at 12 o'clock noon on September 1, 20 06 and ending at 12 o'clock noon on September 1, 20 07 at least \$ 125 dollars worth of work and improvements were done and performed upon said claim(s) or upon one or more of a contiguous group of claims for the benefit of all, wholly or partly outside of a contiguous group of claims for the benefit of all, not including the location work.

7. That the following persons were employed to perform the work and improvements described herein: _____
D. TUCKER, M. TUCKER, J. TUCKER

8. That the work and improvements performed were: _____

9. Dated: 8/10/07 Signature: Lisa Tucker

SUBSCRIBED AND SWORN TO before me, a Notary Public, this 22 day of AUGUST 20 07

By: LISA TUCKER

Notary Public Lisa Tucker

My Commission Expires 6/15/08

Bureau of Land Management
Arizona State Office
www.az.blm.gov



LISA TUCKER
Notary Public - Arizona
Maricopa County
Expires 06/15/08

No. of Claims: 1 x \$10 = 10
 Check No.: CC Init. LMC
 Receipt No.: 1553988
 For BLM Use Only

Form: MCF108
Revised Jan. 2006
Page 2 of 2

When Recorded Return Document to:

ADAM BROWN
P.O. Box 265
Wickenburg, AZ 85318

Check here if this is a change of address.

Telephone: _____

E-mail address: _____

AFFIDAVIT OF PERFORMANCE OF ANNUAL WORK

1. State of Arizona, County of MAHICOPA ss:

2. I (Name) ADAM BROWN

3. Reside at (Address) P.O. Box 265

City Wickenburg County MAHICOPA

State AZ Zip 85318 being duly sworn, depose and say that I am a citizen of the United States, more than eighteen years of age, and that all of the facts set forth in this affidavit, subject to the provisions and penalties of 18 U.S.C. 1001 pertaining to the filing of false, fictitious, or fraudulent statements with the United States, are true and correct according to the best of my knowledge, information and belief.

4. Owner's name and address (if not shown in Items 1-3 above). _____

RECEIVED
B.L.M. AZ STATE OFFICE
2007 AUG 27 P 2:27
PHOENIX, ARIZONA
BLM
Date
Stamp

5. That I am personally acquainted with the mining claim(s). The work and improvements were made by and at the expense of the owner(s) of said claim(s). Said contiguous group of claims, listed on this document, are situated in the

(optional) Mining District, YAVAPAI County, Arizona.

Line No.	AMC NUMBER	CLAIM/SITE NAME	COUNTY RECORDER DATA (If available)	TWP	RNG	SEC
✓ 1	375143	GOLDEN BOY	4087488	13N	2W	16
✓ 2	375139	GOLD DIGGER	4087492	13N	2W	22
✓ 3	375140	COARSE GOLD	4087491	13N	2W	20
✓ 4	375141	FINDING TREASURE	4156070	13N	2W	21
✓ 5	375991	GOLD A PENNY	408991	8N	5W	5
✓ 6	375989	GO FOR IT	4089989	8N	5W	5

ENTERED INTO COMPUTER

RECEIVED
B.L.M. AZ STATE OFFICE
2007 AUG 27 P 2: 27
PHOENIX, ARIZONA

BLM
Date
Stamp

7					
8					
9					
10					

6. That between the dates starting at 12 o'clock noon on September 1, 2006 and ending at 12 o'clock noon on September 1, 2007 at least \$ 1,000 dollars worth of work and improvements were done and performed upon said claim(s) or upon one or more of a contiguous group of claims for the benefit of all, wholly or partly outside of a contiguous group of claims for the benefit of all, not including the location work.

7. That the following persons were employed to perform the work and improvements described herein: _____

A. BROWN, J. BROWN, S. HAYES, A. CREPEZZI

8. That the work and improvements performed were: PICKED UP TRASH, TRIMMED BOSSES, REMOVED DEBRIS

9. Dated: 8/20/07 Signature: [Signature]

SUBSCRIBED AND SWORN TO before me, a Notary Public, this 22 day of AUGUST 20 07

By: LISA TUCKER

Notary Public [Signature]

My Commission Expires 6/15/08

Bureau of Land Management
Arizona State Office
www.az.blm.gov



LISA TUCKER
Notary Public - Arizona
Maricopa County
Expires 06/15/08

No. of Claims: 6 x \$10 = 60
Check No.: CC Init. TMC
Receipt No.: 155-3988
For BLM Use Only

Form: MCF108
Revised Jan. 2006
Page 2 of 2

When Recorded Return Document to:

ADAM BROWN
P.O. BOX 265
WICKENBURG AZ 85388

Check here if this is a change of address.

Telephone: _____

E-mail address: _____

AFFIDAVIT OF PERFORMANCE OF ANNUAL WORK

1. State of Arizona, County of MAHICOPA ss:

2. I (Name) ADAM BROWN

3. Reside at (Address) P.O. BOX 265

City WICKENBURG County MAHICOPA

State AZ Zip 85388 being duly sworn, depose and say that I am a citizen of the United States, more than eighteen years of age, and that all of the facts set forth in this affidavit, subject to the provisions and penalties of 18 U.S.C. 1001 pertaining to the filing of false, fictitious, or fraudulent statements with the United States, are true and correct according to the best of my knowledge, information and belief.

4. Owner's name and address (if not shown in Items 1-3 above). _____

5. That I am personally acquainted with the mining claim(s). The work and improvements were made by and at the expense of the owner(s) of said claim(s). Said contiguous group of claims, listed on this document, are situated in the

(optional) Mining District; MAHICOPA County, Arizona.

RECEIVED
B.L.M. AZ STATE OFFICE
2007 AUG 27 P 2 2
PHOENIX, ARIZONA
BLM
Date
Stamp

Line No.	AMC NUMBER	CLAIM/SITE NAME	COUNTY RECORDER DATA (If available)	TWP	RNG	SEC
✓ 1	374717	HI TIME	2006-160282	6N	6W	24
✓ 2	374745	GUZZERS GOLD	2006-1608737	6N	6W	23
3						
4						
5						
6						

ENTERED INTO COMPUTER

AFFIDAVIT OF PERFORMANCE OF ANNUAL WORK – page 2

RECEIVED
 B.L.M. AZ STATE OFFICE
 2007 AUG 27 P 2: 27
 PHOENIX, ARIZONA

BLM
 Date
 Stamp

7					
8					
9					
10					

6. That between the dates starting at 12 o'clock noon on September 1, 2006 and ending at 12 o'clock noon on September 1, 2007 at least \$ 250. dollars worth of work and improvements were done and performed upon said claim(s) or upon one or more of a contiguous group of claims for the benefit of all, wholly or partly outside of a contiguous group of claims for the benefit of all, not including the location work.

7. That the following persons were employed to perform the work and improvements described herein: _____

A. BROWN J. BROWN

8. That the work and improvements performed were: PICKED UP TRASH, REMOVED DEBRIS

9. Dated: 8/20/07 Signature: Adam Brown

SUBSCRIBED AND SWORN TO before me, a Notary Public, this 22 day of AUGUST 2007

By: LISA TUCKER

Notary Public Lisa Tucker

My Commission Expires 6/15/08

Bureau of Land Management
 Arizona State Office
www.az.blm.gov



LISA TUCKER
 Notary Public - Arizona
 Maricopa County
 Expires 06/15/08

No. of Claims: 2 x \$10 = 20
 Check No.: CC Init. TMC
 Receipt No.: 1553988
 For BLM Use Only

Form: MCF108
 Revised Jan. 2006
 Page 2 of 2

When Recorded Return Document to:

DAVID TUCKER
2290 W. WICKENBURG Way
Wickenburg, AZ 85390

Check here if this is a change of address.

Telephone: _____

E-mail address: _____

AFFIDAVIT OF PERFORMANCE OF ANNUAL WORK

1. State of Arizona, County of MARICOPA ss:

2. I (Name) DAVID TUCKER

3. Reside at (Address) 2290 W. Wickenburg Way

City Wickenburg County MARICOPA

State AZ Zip 85390 being duly sworn, depose and say that I am a citizen of the United States, more than eighteen years of age, and that all of the facts set forth in this affidavit, subject to the provisions and penalties of 18 U.S.C. 1001 pertaining to the filing of false, fictitious, or fraudulent statements with the United States, are true and correct according to the best of my knowledge, information and belief.

4. Owner's name and address (if not shown in Items 1-3 above) _____

5. That I am personally acquainted with the mining claim(s). The work and improvements were made by and at the expense of the owner(s) of said claim(s). Said contiguous group of claims, listed on this document, are situated in the

(optional) Mining District; MARICOPA County, Arizona.

RECEIVED
BLM. AZ STATE OFFICE
2007 AUG 27 P 2: 27
PHOENIX, ARIZONA
BLM
Date
Stamp

Line No.	AMC NUMBER	CLAIM/SITE NAME	COUNTY RECORDER DATA (if available)	TWP	RNG	SEC
✓ 1	371727	RED SCORPION	2006-0620980	6N	BW	13
✓ 2	371728	BLACK SCORPION	2006-0620981	6N	BW	14
✓ 3	371729	SCORPION STING	2006-0620982	6N	BW	24
4						
5						
6						

ENTERED INTO COMPUTER

AFFIDAVIT OF PERFORMANCE OF ANNUAL WORK – page 2

RECEIVED
BLM. AZ STATE OFFICE
2007 AUG 21 P 2:27
PHOENIX, ARIZONA

BLM
Date
Stamp

7					
8					
9					
10					

6. That between the dates starting at 12 o'clock noon on September 1, 2006 and ending at 12 o'clock noon on September 1, 2007 at least \$ 600 dollars worth of work and improvements were done and performed upon said claim(s) or upon one or more of a contiguous group of claims for the benefit of all, wholly or partly outside of a contiguous group of claims for the benefit of all, not including the location work.

7. That the following persons were employed to perform the work and improvements described herein: _____

D. TUCKER, C. ROMERO

8. That the work and improvements performed were: PICKED UP TRASH,
TRIMMED BUSHES

9. Dated: 8/19/07 Signature: Deid Jander


SUBSCRIBED AND SWORN TO before me, a Notary Public, this 23 day of August 2007

By: LISA TUCKER

Notary Public Deid Jander

My Commission Expires 6/15/08

Bureau of Land Management
Arizona State Office
www.az.blm.gov

 **LISA TUCKER**
Notary Public - Arizona
Maricopa County
Expires 06/15/08

No. of Claims: 3 x \$10 = 30
Check No.: CC Init. YMC
Receipt No.: 1553988
For BLM Use Only

Form: MCF108
Revised Jan. 2006
Page 2 of 2

When Recorded Return Document to:

Lucille McAlister
8187 S. 3200 WEST
W. JORDAN, UT 84088

Check here if this is a change of address.

Telephone: _____

E-mail address: _____

AFFIDAVIT OF PERFORMANCE OF ANNUAL WORK

1. State of Arizona, County of _____ ss:

2. I (Name) Lucille McAlister

3. Reside at (Address) 8187 S. 3200 W.

City W. Jordan County _____

State UT Zip 84088 being duly sworn, depose and say that I am a citizen of the United States, more than eighteen years of age, and that all of the facts set forth in this affidavit, subject to the provisions and penalties of 18 U.S.C. 1001 pertaining to the filing of false, fictitious, or fraudulent statements with the United States, are true and correct according to the best of my knowledge, information and belief.

4. Owner's name and address (if not shown in Items 1-3 above). _____

5. That I am personally acquainted with the mining claim(s). The work and improvements were made by and at the expense of the owner(s) of said claim(s). Said contiguous group of claims, listed on this document, are situated in the

(optional) Mining District; MARICOPA County, Arizona.

RECEIVED
B.L.M. AZ STATE OFFICE
2007 AUG 27 P 2:26
PHOENIX, ARIZONA
BLM
Date
Stamp

Line No.	AMC NUMBER	CLAIM/SITE NAME	COUNTY RECORDER DATA (If available)	TWP	RNG	SEC
✓ 1	371716	Howdy	2006-0620969	4N	10W	6
2						
3						
4						
5						
6						

ENTERED INTO COMPUTER

AFFIDAVIT OF PERFORMANCE OF ANNUAL WORK – page 2

RECEIVED
BLM - AZ STATE OFFICE

2001 AUG 27 P 2 26
PHOENIX, ARIZONA

BLM
Date
Stamp

7.					
8					
9					
10					

6. That between the dates starting at 12 o'clock noon on September 1, 2006 and ending at 12 o'clock noon on September 1, 2007 at least \$ 105 dollars worth of work and improvements were done and performed upon said claim(s) or upon one or more of a contiguous group of claims for the benefit of all, wholly or partly outside of a contiguous group of claims for the benefit of all, not including the location work.

7. That the following persons were employed to perform the work and improvements described herein: _____
L. McAllister, R. McAllister

8. That the work and improvements performed were: PICKED UP TRASH

9. Dated: 8/2/07 Signature: [Signature]


SUBSCRIBED AND SWORN TO before me, a Notary Public, this 4 day of AUGUST 2007

By: Lisa Tucker

Notary Public [Signature]

My Commission Expires 6/15/08

Bureau of Land Management
Arizona State Office
www.az.blm.gov

 **LISA TUCKER**
 Notary Public - Arizona
 Maricopa County
 Expires 06/15/08

No. of Claims: 1 x \$10 = 10
 Check No.: 00 Init. JMC
 Receipt No.: 1553988
 For BLM Use Only

Form: MCF108
 Revised Jan. 2006
 Page 2 of 2

When Recorded Return Document to:

APRIL EIDSON
P.O. Box 265
Wickenburg, AZ 85388

Check here is this is a change of address.

Telephone: _____

E-mail address: _____

AFFIDAVIT OF PERFORMANCE OF ANNUAL WORK

1. State of Arizona, County of MARICOPA ss:

2. I (Name) APRIL EIDSON

3. Reside at (Address) P.O. Box 265

City Wickenburg County MARICOPA

State AZ Zip 85388 being duly sworn, depose and say that I am a citizen of the United States, more than eighteen years of age, and that all of the facts set forth in this affidavit, subject to the provisions and penalties of 18 U.S.C. 1001 pertaining to the filing of false, fictitious, or fraudulent statements with the United States, are true and correct according to the best of my knowledge, information and belief.

4. Owner's name and address (If not shown in items 1-3 above). _____

RECEIVED
B.L.M. AZ STATE OFFICE
2007 AUG 21 P 2:26
PHOENIX, ARIZONA
BLM
Date
Stamp

5. That I am personally acquainted with the mining claim(s). The work and improvements were made by and at the expense of the owner(s) of said claim(s). Said contiguous group of claims, listed on this document, are situated in the

(optional) Mining District; MARICOPA County, Arizona.

Line No.	AMC NUMBER	CLAIM/SITE NAME	COUNTY RECORDER DATA (If available)	TWP	RNG	SEC
✓ 1	374043	Darrys Gold	2006-1320161	6N	6W	24
2						
3						
4						
5						
6						

Form: MCF108
Revised Jan. 2006
Page 1 of 2

ENTERED INTO COMPUTER

RECEIVED
BLM AZ STATE OFFICE
2001 AUG 21 P 2:29
PHOENIX, ARIZONA

BLM
Date
Stamp

7					
8					
9					
10					

6. That between the dates starting at 12 o'clock noon on September 1, 2006 and ending at 12 o'clock noon on September 1, 2007 at least \$ 125 dollars worth of work and improvements were done and performed upon said claim(s) or upon one or more of a contiguous group of claims for the benefit of all, wholly or partly outside of a contiguous group of claims for the benefit of all, not including the location work.

7. That the following persons were employed to perform the work and improvements described herein: _____
A. EIDSON, S. MORRIS


8. That the work and improvements performed were: Picked up trash

9. Dated: 8/22/07 Signature: [Signature]

SUBSCRIBED AND SWORN TO before me, a Notary Public, this 22 day of August 2007

By: LISA TUCKER
 Notary Public [Signature]
 My Commission Expires 6/15/08

Bureau of Land Management
 Arizona State Office

 **LISA TUCKER**
 Notary Public - Arizona
 Maricopa County
 Expires 06/15/08

No. of Claims: 1 x \$10 = 10
 Check No.: CC Init. YMC
 Receipt No.: 1553988
 For BLM Use Only

Form: MCF108
 Revised Jan. 2006
 Page 2 of 2

When Recorded Return Document to:

APRIL EIDSON
P.O. Box 265
Wickenburg, AZ 85358

Check here if this is a change of address.

Telephone: _____

E-mail address: _____

AFFIDAVIT OF PERFORMANCE OF ANNUAL WORK

1. State of Arizona, County of MARICOPA ss:

2. I (Name) APRIL EIDSON

3. Reside at (Address) P.O. Box 265

City Wickenburg County MARICOPA

State AZ Zip 85358 being duly sworn, depose and say that I am a citizen of the United States, more than eighteen years of age, and that all of the facts set forth in this affidavit, subject to the provisions and penalties of 18 U.S.C. 1001 pertaining to the filing of false, fictitious, or fraudulent statements with the United States, are true and correct according to the best of my knowledge, information and belief.

4. Owner's name and address (if not shown in Items 1-3 above). _____

RECEIVED
BLM. AZ STATE OFFICE
2007 AUG 27 P 2:05
PHOENIX, ARIZONA
BLM
Date
Stamp

5. That I am personally acquainted with the mining claim(s). The work and improvements were made by and at the expense of the owner(s) of said claim(s). Said contiguous group of claims, listed on this document, are situated in the

(optional) Mining District: YAVAPAI County, Arizona.

Line No.	AMC NUMBER	CLAIM/SITE NAME	COUNTY RECORDER DATA (if available)	TWP	RNG	SEC
✓ 1	374509	GOLD PATCH #1	4069786	9N	4W	34
✓ 2	374507	GOLDEN DIRT	4069788	9N	4W	33
✓ 3	374510	BUGGET PATCH #1	4069789	9N	4W	27
✓ 4	373857	BIG GOLD	4063839	11N	2W	33
5						
6						

ENTERED INTO COMPUTER

AFFIDAVIT OF PERFORMANCE OF ANNUAL WORK – page 2

RECEIVED
 B.L.M. AZ STATE OFFICE
 2001 AUG 27 P 2:26
 PHOENIX, ARIZONA
 BLM
 Date
 Stamp

7					
8					
9					
10					

6. That between the dates starting at 12 o'clock noon on September 1, 20 06 and ending at 12 o'clock noon on September 1, 20 07 at least \$ 600 dollars worth of work and improvements were done and performed upon said claim(s) or upon one or more of a contiguous group of claims for the benefit of all, wholly or partly outside of a contiguous group of claims for the benefit of all, not including the location work.

7. That the following persons were employed to perform the work and improvements described herein: _____

N. MORRIS, S. MORRIS, A. EDISON

8. That the work and improvements performed were: PICKED UP TRASH, TRIMMED

BUSINESSES, REMOVED DEBRIS

9. Dated 8/22/07 Signature: [Signature]

SUBSCRIBED AND SWORN TO before me, a Notary Public, this 22 day of AUGUST 20 07

By: LISA TUCKER

Notary Public [Signature]

My Commission Expires 6/15/08

Bureau of Land Management
 Arizona State Office
www.az.blm.gov



LISA TUCKER
 Notary Public - Arizona
 Maricopa County
 Expires 06/15/08

No. of Claims:	<u>4</u>	x \$10 =	<u>40</u>
Check No.:	<u>CC</u>	Init.	<u>TMC</u>
Receipt No.:	<u>1553988</u>		
For BLM Use Only			

Form: MCF108
 Revised Jan. 2006
 Page 2 of 2

When Recorded Return Document to:

LISA BROWN
P.O. BOX 365
Wickenburg, AZ 85318

Check here if this is a change of address.

Telephone: _____

E-mail address: _____

AFFIDAVIT OF PERFORMANCE OF ANNUAL WORK

1. State of Arizona, County of MARICOPA ss:

2. I (Name) LISA BROWN

3. Reside at (Address) P.O. BOX 365

City Wickenburg County MARICOPA

State AZ Zip 85318

RECEIVED
B.L.M. AZ STATE OFFICE
2001 AUG 27 P 2:26
PHOENIX, ARIZONA
BLM
Date
Stamp

being duly sworn, depose and say that I am a citizen of the United States, more than eighteen years of age, and that all of the facts set forth in this affidavit, subject to the provisions and penalties of 18 U.S.C. 1001 pertaining to the filing of false, fictitious, or fraudulent statements with the United States, are true and correct according to the best of my knowledge, information and belief.

4. Owner's name and address (if not shown in Items 1-3 above). _____

5. That I am personally acquainted with the mining claim(s). The work and improvements were made by and at the expense of the owner(s) of said claim(s). Said contiguous group of claims, listed on this document, are situated in the

(optional) Mining District: GILA County, Arizona.

Line No.	AMC NUMBER	CLAIM/SITE NAME	COUNTY RECORDER DATA (if available)	TWP	RNG	SEC
1	355567	LITTLE WITRPER	2001 16453	1N	13E	11
2						
3						
4						
5						
6						

BLM
MCF108
Revised Jan. 2006
Page 1 of 2

ENTERED INTO COMPUTER

RECEIVED
B.L.M. AZ STATE OFFICE
2007 AUG 27 P 2:26
PHOENIX, ARIZONA

BLM
Date
Stamp

7					
8					
9					
10					

6. That between the dates starting at 12 o'clock noon on September 1, 2006 and ending at 12 o'clock noon on September 1, 2007 at least \$ 125 dollars worth of work and improvements were done and performed upon said claim(s) or upon one or more of a contiguous group of claims for the benefit of all, wholly or partly outside of a contiguous group of claims for the benefit of all, not including the location work.

7. That the following persons were employed to perform the work and improvements described herein: _____

D. VONSTEIN, L. BROWN

8. That the work and improvements performed were: PICKED UP TRASH, REMOVED DEBRIS

9. Dated: 8/18/07 Signature: [Signature]

SUBSCRIBED AND SWORN TO before me, a Notary Public, this 18 day of August 20 07

By: LISA TUCKER

Notary Public [Signature]

My Commission Expires 6/15/08

Bureau of Land Management
Arizona State Office
www.az.blm.gov



LISA TUCKER
Notary Public - Arizona
Maricopa County
Expires 06/15/08

No. of Claims: 1 x \$10 = 10
Check No.: CC Init. TMC
Receipt No.: 1553488
For BLM Use Only

Form: MCF108
Revised Jan. 2006
Page 2 of 2

When Recorded Return Document to:

Lisa Brown
P.O. Box 265
Wickenburg, AZ 85358

Check here if this is a change of address.

Telephone: _____

E-mail address: _____

AFFIDAVIT OF PERFORMANCE OF ANNUAL WORK

1. State of Arizona, County of Maricopa ss: _____

2. I (Name) LISA BROWN

3. Reside at (Address) P.O. Box 265

City Wickenburg County MARICOPA

State AZ Zip 85358

RECEIVED
B.L.M. AZ STATE OFFICE
2001 AUG 21 P 2:25
PHOENIX, ARIZONA
BLM
Date
Stamp

being duly sworn, depose and say that I am a citizen of the United States, more than eighteen years of age, and that all of the facts set forth in this affidavit, subject to the provisions and penalties of 18 U.S.C. 1001 pertaining to the filing of false, fictitious, or fraudulent statements with the United States, are true and correct according to the best of my knowledge, information and belief.

4. Owner's name and address (if not shown in Items 1-3 above). _____

5. That I am personally acquainted with the mining claim(s). The work and improvements were made by and at the expense of the owner(s) of said claim(s). Said contiguous group of claims, listed on this document, are situated in the _____ (optional) Mining District; _____ County, Arizona.

Line No.	AMC NUMBER	CLAIM/SITE NAME	COUNTY RECORDER DATA (if available)	TWP	RNG	SEC
✓ 1	356934	GOLDEN CITY	35 30519	6N	6W	25
2						
3						
4						
5						
6						

Form: MCF108
Revised Jan. 2006
Page 1 of 2
ENTERED INTO COMPUTER

BLM
Date
Stamp

RECEIVED
B.L.M. AZ STATE
OFFICE

2007 AUG 27 P 2:29

PHOENIX, ARIZONA

7					
8					
9					
10					

6. That between the dates starting at 12 o'clock noon on September 1, 2006 and ending at 12 o'clock noon on September 1, 2007 at least \$ 12K dollars worth of work and improvements were done and performed upon said claim(s) or upon one or more of a contiguous group of claims for the benefit of all, wholly or partly outside of a contiguous group of claims for the benefit of all, not including the location work.

7. That the following persons were employed to perform the work and improvements described herein: D. VON STEIN

8. That the work and improvements performed were: PICKED UP TRACT

9. Dated: 8/18/07 Signature: [Signature]

SUBSCRIBED AND SWORN TO before me, a Notary Public, this 18 day of AUGUST 2007

By: LISA TUCKER

Notary Public [Signature]

My Commission Expires 6/15/08

Bureau of Land Management
Arizona State Office
www.az.blm.gov

 **LISA TUCKER**
Notary Public - Arizona
Maricopa County
Expires 06/15/08

No. of Claims: 1 x \$10 = 10
Check No.: CC Init. TMC
Receipt No.: 1553988
For BLM Use Only

Form: MCF108
Revised Jan. 2006
Page 2 of 2

When Recorded Return Doc sent to:

LISA BROWN
P.O. Box 26
Wickenburg, AZ 85358

Check here if this is a change of address.

Telephone: _____

E-mail address: _____

AFFIDAVIT OF PERFORMANCE OF ANNUAL WORK

1. State of Arizona, County of MAHICOPA ss:

2. I (Name) LISA BROWN

3. Reside at (Address) P.O. Box 26

City Wickenburg County MAHICOPA

State AZ Zip 85358 being duly sworn, depose and say that I am a citizen of the United States, more than eighteen years of age, and that all of the facts set forth in this affidavit, subject to the provisions and penalties of 18 U.S.C. 1001 pertaining to the filing of false, fictitious, or fraudulent statements with the United States, are true and correct according to the best of my knowledge, information and belief.

4. Owner's name and address (if not shown in Items 1-3 above). _____

5. That I am personally acquainted with the mining claim(s). The work and improvements were made by and at the expense of the owner(s) of said claim(s). Said contiguous group of claims, listed on this document, are situated in the _____ (optional) Mining District; YAVAPAI County, Arizona.

Line No.	AMC NUMBER	CLAIM/SITE NAME	COUNTY RECORDER DATA (if available)	TWP	RNG	SEC
✓ 1	357044	CT SUNGODESS	3557628	12N	5W	14
✓ 2	356819	AMERICAN GOLD	3521466	10N	2E	29
3						
4						
5						
6						

RECEIVED
B.L.M. AZ STATE OFFICE
2001 AUG 27 P 2: 26
PHOENIX, ARIZONA
BLM
Date
Stamp

MCF108
Revised Jan. 2006
Page 1 of 2

ENTERED INTO COMPUTER

RECEIVED
B.L.M. AZ STATE OFFICE
2007 AUG 21 P 2:26
PHOENIX, ARIZONA

BLM
Date
Stamp

7					
8					
9					
10					

6. That between the dates starting at 12 o'clock noon on September 1, 2006 and ending at 12 o'clock noon on September 1, 2007 at least \$ 250.00 dollars worth of work and improvements were done and performed upon said claim(s) or upon one or more of a contiguous group of claims for the benefit of all, wholly or partly outside of a contiguous group of claims for the benefit of all, not including the location work.

7. That the following persons were employed to perform the work and improvements described herein: _____

Picked up TRASH, removed debris

8. That the work and improvements performed were: D. JONSTEIN, L. BROWN

9. Dated: 8/18/07 Signature: [Signature]

SUBSCRIBED AND SWORN TO before me, a Notary Public, this 18 day of August 2007


By: LISA TUCKER

Notary Public [Signature]

My Commission Expires 6/15/08

Bureau of Land Management
Arizona State Office
www.az.blm.gov

No. of Claims: 2 x \$10 = 20
Check No.: CC Init. YMC
Receipt No.: 1553988
For BLM Use Only

 **LISA TUCKER**
Notary Public - Arizona
Maricopa County
Expires 06/15/08

Form: MCF108
Revised Jan. 2006
Page 2 of 2

When Recorded Return Document to:

LISA BROWN
P.O. BOX 265
WICKENBURG ARIZONA 85358

Check here if this is a change of address.

Telephone: _____

E-mail address: _____

AFFIDAVIT OF PERFORMANCE OF ANNUAL WORK

1. State of Arizona, County of MAHICOPA ss:

2. I (Name) LISA BROWN

3. Reside at (Address) P.O. BOX 265

City WICKENBURG County MAHICOPA

State AZ Zip 85358

being duly sworn, depose and say that I am a citizen of the United States, more than eighteen years of age, and that all of the facts set forth in this affidavit, subject to the provisions and penalties of 18 U.S.C. 1001 pertaining to the filing of false, fictitious, or fraudulent statements with the United States, are true and correct according to the best of my knowledge, information and belief.

4. Owner's name and address (if not shown in Items 1-3 above) _____

5. That I am personally acquainted with the mining claim(s). The work and improvements were made by and at the expense of the owner(s) of said claim(s). Said contiguous group of claims, listed on this document, are situated in the

(optional) Mining District; LA PAZ County, Arizona.

RECEIVED
B.L.M. AZ STATE OFFICE
2007 AUG 27 P 2:27
PHOENIX, ARIZONA
BLM
Date
Stamp

Line No.	AMC NUMBER	CLAIM/SITE NAME	COUNTY RECORDER DATA (if available)	TWP	RNG	SEC
✓ 1	363175	GOLDEN DREAM	2004-05817	4N	20W	15
2						
3						
4						
5						
6						

ENTERED INTO COMPUTER

RECEIVED
B.L.M. AZ STATE OFFICE

2007 AUG 27 P 2:26
PHOENIX, ARIZONA

BLM
Date
Stamp

7					
8					
9					
10					

6. That between the dates starting at 12 o'clock noon on September 1, 2006 and ending at 12 o'clock noon on September 1, 2007 at least \$ 124 dollars worth of work and improvements were done and performed upon said claim(s) or upon one or more of a contiguous group of claims for the benefit of all, wholly or partly outside of a contiguous group of claims for the benefit of all, not including the location work.

7. That the following persons were employed to perform the work and improvements described herein: L. BROWN

8. That the work and improvements performed were: PICKED UP TRAILS

9. Dated: 8/18/07 Signature: Lisa Tucker


SUBSCRIBED AND SWORN TO before me, a Notary Public, this 18 day of AUGUST 2007

By: LISA TUCKER

Notary Public Lisa Tucker

My Commission Expires 6/15/08

Bureau of Land Management
Arizona State Office
www.az.blm.gov



No. of Claims: 1 x \$10 = 10
 Check No.: CC Init. TMC
 Receipt No.: 1553988
 For BLM Use Only

When Recorded Return Document to:
Penny Brown
P.O. Box 265
Wickenburg, AZ 85318

Check here if this is a change of address.

Telephone: _____

E-mail address: _____

AFFIDAVIT OF PERFORMANCE OF ANNUAL WORK

1. State of Arizona, County of MARICOPA ss:

2. I (Name) Penny Brown

3. Reside at (Address) P.O. Box 265

City Wickenburg County MARICOPA

State AZ Zip 85318

RECEIVED
 B.L.M. AZ STATE OFFICE
 2001 AUG 21 P 2: 25
 PHOENIX, ARIZONA
 BLM
 Date
 Stamp

being duly sworn, depose and say that I am a citizen of the United States, more than eighteen years of age, and that all of the facts set forth in this affidavit, subject to the provisions and penalties of 18 U.S.C. 1001 pertaining to the filing of false, fictitious, or fraudulent statements with the United States, are true and correct according to the best of my knowledge, information and belief.

4. Owner's name and address (If not shown in Items 1-3 above). _____

5. That I am personally acquainted with the mining claim(s). The work and improvements were made by and at the expense of the owner(s) of said claim(s). Said contiguous group of claims, listed on this document, are situated in the _____ (optional) Mining District; _____ County, Arizona.

Line No.	AMC NUMBER	CLAIM/SITE NAME	COUNTY RECORDER DATA (If available)	TWP	RNG	SEC
✓ 1	372636	DUTCHMAN'S GOLD	2006-0885880	6N	1W	5
✓ 2	372637	DUTCHMAN'S GOLD #2	2006-0885881	6N	1W	5
✓ 3	372638	DUTCHMAN'S GOLD #3	2006-0885882	6N	1W	8
✓ 4	372639	DUTCHMAN'S GOLD #4	2006-0885883	6N	1W	8
5						
6						

MARI COPA COUNTY
 RECORDERS OFFICE
 PHOENIX, ARIZONA

Form: MCF108
 Revised Jan. 2006
 Page 1 of 2

ENTERED INTO COMPUTER

RECEIVED
B.L.M. AZ STATE OFFICE
2007 AUG 27 P 2: 25
PHOENIX, ARIZONA

BLM
Date
Stamp

7					
8					
9					
10					

6. That between the dates starting at 12 o'clock noon on September 1, 2006 and ending at 12 o'clock noon on September 1, 2007 at least \$ 700.00 dollars worth of work and improvements were done and performed upon said claim(s) or upon one or more of a contiguous group of claims for the benefit of all, wholly or partly outside of a contiguous group of claims for the benefit of all, not including the location work.

7. That the following persons were employed to perform the work and improvements described herein: _____

PICKED UP TRUCK, REMOVED DEBRIS, SMOOTHED ROADS

8. That the work and improvements performed were: P. BROWN, D. CARTER, F. CRIPPER

9. Dated: 8/17/07 Signature: [Signature]


SUBSCRIBED AND SWORN TO before me, a Notary Public, this 17 day of AUGUST 2007

By: LISA TUCKER

Notary Public [Signature]

My Commission Expires 6/15/08

Bureau of Land Management
Arizona State Office
www.az.blm.gov

 **LISA TUCKER**
Notary Public - Arizona
Maricopa County
Expires 06/15/08

No. of Claims: 4 x \$10 = 40-
Check No.: CC Init. TMC
Receipt No.: 1553988
For BLM Use Only

Form: MCF108
Revised Jan. 2006
Page 2 of 2

When Recorded Return Document to:
JACK TUCKER
P.O. Box 205
Wickenburg, AZ 85318

Check here if this is a change of address.

Telephone: _____

E-mail address: _____

AFFIDAVIT OF PERFORMANCE OF ANNUAL WORK

1. State of Arizona, County of MARICOPA ss:

2. I (Name) JACK TUCKER

3. Reside at (Address) P.O. Box 205

City Wickenburg County MARICOPA

State AZ Zip 85318 being duly sworn, depose and say that I am a citizen of the United States, more than eighteen years of age, and that all of the facts set forth in this affidavit, subject to the provisions and penalties of 18 U.S.C. 1001 pertaining to the filing of false, fictitious, or fraudulent statements with the United States, are true and correct according to the best of my knowledge, information and belief.

4. Owner's name and address (If not shown in Items 1-3 above). _____

5. That I am personally acquainted with the mining claim(s). The work and improvements were made by and at the expense of the owner(s) of said claim(s). Said contiguous group of claims, listed on this document, are situated in the _____ (optional) Mining District; ANAPA County, Arizona.

RECEIVED
 B.L.M. AZ STATE OFFICE
 2007 AUG 21 P 2: 25
 PHOENIX, ARIZONA
 BLM
 Date
 Stamp

Line No.	AMC NUMBER	CLAIM/SITE NAME	COUNTY RECORDER DATA (If available)	TWP	RNG	SEC
✓ 1	356037	OKAY SANDY	3440560	9N	5W	13
✓ 2	355909	SANDYS SURPRISE #2	3440558	12N	1W	22
✓ 3	356109	LETS ROCK	3471928	11N	1E	14, 15
✓ 4	357043	HAPPERSTANCE	3557627	12N	1W	5
✓ 5	355449	SANDYS SURPRISE	3377552	12N	1W	11, 14
6						

ENTERED INTO COMPUTER

RECEIVED
 B.L.M. AZ STATE OFFICE
 2001 AUG 27 P 2: 25
 PHOENIX, ARIZONA

BLM
 Date
 Stamp

7					
8					
9					
10					

6. That between the dates starting at 12 o'clock noon on September 1, 20 ____ and ending at 12 o'clock noon on September 1, 20 ____ at least \$ _____ dollars worth of work and improvements were done and performed upon said claim(s) or upon one or more of a contiguous group of claims for the benefit of all, wholly or partly outside of a contiguous group of claims for the benefit of all, not including the location work.

7. That the following persons were employed to perform the work and improvements described herein: _____

8. That the work and improvements performed were: _____

9. Dated: _____ Signature: _____

SUBSCRIBED AND SWORN TO before me, a Notary Public, this _____ day of _____ 20____

By: _____

Notary Public _____

My Commission Expires _____

Bureau of Land Management
 Arizona State Office
www.az.blm.gov

No. of Claims: 5 x \$10 = 50-
 Check No.: CC Init. 4MC
 Receipt No.: 1553988
 For BLM Use Only

When Recorded Return Document to:

Penny Brown
P.O. Box 265
Wickenburg, AZ 85358

Check here if this is a change of address.

Telephone: _____

E-mail address: _____

AFFIDAVIT OF PERFORMANCE OF ANNUAL WORK

1. State of Arizona, County of MARICOPA ss:

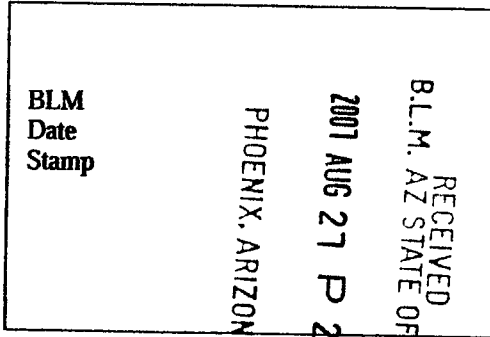
2. I (Name) Penny Brown

3. Reside at (Address) P.O. Box 265

City Wickenburg County MARICOPA

State AZ Zip _____ being duly sworn, depose and say that I am a citizen of the United States, more than eighteen years of age, and that all of the facts set forth in this affidavit, subject to the provisions and penalties of 18 U.S.C. 1001 pertaining to the filing of false, fictitious, or fraudulent statements with the United States, are true and correct according to the best of my knowledge, information and belief.

4. Owner's name and address (If not shown in Items 1-3 above). _____



5. That I am personally acquainted with the mining claim(s). The work and improvements were made by and at the expense of the owner(s) of said claim(s). Said contiguous group of claims, listed on this document, are situated in the

(optional) Mining District: GILA County, Arizona.

Line No.	AMC NUMBER	CLAIM/SITE NAME	COUNTY RECORDER DATA (If available)	TWP	RNG	SEC
✓ 1	372549	WAY OUT	2006-010568	10N	9E	9
2						
3						
4						
5						
6						

Form MCF108 Revised Jan. 2006 Page 1 of 2

ENTERED INTO COMPUTER

RECEIVED
B.L.M. AZ STATE OFFICE
2001 AUG 21 P 2:25
PHOENIX, ARIZONA

BLM
Date
Stamp

7					
8					
9					
10					

6. That between the dates starting at 12 o'clock noon on September 1, 2006 and ending at 12 o'clock noon on September 1, 2007 at least \$ 125 dollars worth of work and improvements were done and performed upon said claim(s) or upon one or more of a contiguous group of claims for the benefit of all, wholly or partly outside of a contiguous group of claims for the benefit of all, not including the location work.

7. That the following persons were employed to perform the work and improvements described herein: _____

P. BROWN

8. That the work and improvements performed were: Picked up TRASH

9. Dated: 7/29/07 Signature: [Signature]


SUBSCRIBED AND SWORN TO before me, a Notary Public, this 31 day of JULY 2007

By: LISA TUCKER

Notary Public [Signature]

My Commission Expires 6/15/08

Bureau of Land Management
Arizona State Office

 **LISA TUCKER**
Notary Public - Arizona
Maricopa County
Expires 06/15/08

No. of Claims: 1 x \$10 = 10
Check No.: CC Init. PMC
Receipt No.: 1553988
For BLM Use Only

Form: MCF108
Revised Jan. 2006
Page 2 of 2

**United States Department of the Interior
Bureau of Land Management
BUSINESS & SUPPORT SVCS DIV
ONE N CENTRAL AVE SUITE 800
PHOENIX, AZ 85004 -4427
Phone: (602) 417-9200**

Receipt

No: 1553988

Transaction #: 1605553	
Date of Transaction: 08/27/2007	
CUSTOMER:	JACK TUCKER MINERS CREEK PO BOX 265 WICKENBURG,AZ 85390

LINE #	QTY	DESCRIPTION	REMARKS	UNIT PRICE	TOTAL
1	1.00	LOCATABLE MINERALS / MINING CLAIMS- NOT NEW-UNADJUD, ONE AUTH NO. ONLY / MINING CLAIM MONEY RECEIVED (455) CASES: AMC375142/\$960.00	POL 2007/66 WAV TRF/30	- n/a -	960.00
TOTAL:					\$960.00

PAYMENT INFORMATION			
NOTE: Items will appear on credit card statement as "Bureau of Land Management".			
1	AMOUNT:	\$960.00	POSTMARKED: N/A
	TYPE:	CREDIT CARD	RECEIVED: 08/27/2007
	NAME:	MINERS CREEK TUCKER, JACK PO BOX 265 WICKENBURG AZ 85390	
	CARD NO:	XXXXXXXXXXXX1463	AUTH CODE: 032187
	NAME ON CARD:	JACK TUCKER	
	EXPIRES:	11/30/2007	
	SIGNATURE:		

REMARKS

This receipt was generated by the automated BLM Collections and Billing System and is a paper representation of a portion of the official electronic record contained therein.

AMC 369054

PERMITANCE FEE PAYMENT

Claimant Name: MIKE HOOVER
Address: Box 871
City: Enfield State: OK Zip: 74432
Telephone: 918-689-1558
E-mail Address: MGHOOVER4749@yahoo.com
Signature: Mike Hoover

Check here if this is a change of address.

BLM Date Stamp
2001 AUG - 8 A 10: 01
PHOENIX, ARIZONA
RECEIVED
B.L.M. AZ STATE OFFICE

NO.	AMC NUMBER	CLAIM/SITE NAME	COUNTY RECORDER DATA (if available)	TWP	RNG	SEC
	369055	AU NUGGET Patch		9N	4W	31se

List additional claims on Form MCF114.

Bureau of Land Management
Phoenix Draft Office
3000 PHELPS

No. of Claims: 1 x \$125 = 125.00
Check No: 4384 Init: SPJ
Receipt No: 1539764
For BLM Use Only

Form: MCF112
Revised July 2005

This form is available from the Arizona Department of Mines and Mineral Resources and may be reproduced.

NOTICE OF INTENTION TO HOLD MINING CLAIMS/SITES
page 2

RECEIVED B.L.M. AZ STATE OFFICE 2007 AUG - 8 A 10: 01 PHOENIX, ARIZONA	BLM Date Stamp
---	----------------------

1. State of Arizona, County of YAVAPAI
2. I (Name) MIKE HOOVER
3. Reside at (Address) Box 871

City Eufaula County McIntosh State OK Zip 74432 being duly sworn, depose and say that I am a citizen of the United States, more than eighteen years of age, that all of the facts set forth in this notice, subject to the provisions and penalties of 18 U.S.C. 1001 pertaining to the filing of false, fictitious, or fraudulent statements with the United States, are true and correct according to the best of my knowledge, information and belief.

4. Owner's name and address (If not shown in Items 1-3 above). _____

5. Dated: 8-4-07 Signature: Mike Hoover

Bureau of Land Management
Arizona State Office
www.az.blm.gov

No. of Claims: <u>1</u> x \$10 = <u>10.⁰⁰</u>
Check No: _____ Init. _____
Receipt No.: _____
For BLM Use Only

NOTICE OF INTENTION TO HOLD MINING CLAIMS/SITES

When Recorded Return Document to:

MIKE HOOVER
Box 871
Enfawla, OK 74432

RECEIVED
 B.L.M. AZ STATE OFFICE
 2001 AUG - 8 A 10: 01
 PHOENIX, ARIZONA
 BLM
 Date
 Stamp

Check here if this is a change of address.

Telephone: _____

E-mail Address MG HOOVER 4749 @ Yahoo . com

I (We) intend to hold the claims(s) and/or site(s) listed below for the calendar year 2008, and I (We) have filed or will file a Notice of Intent to Hold in the county where the claim (s) is located.

Reason for filing a Notice of Intent to Hold instead of an assessment work filing (check one):

- Maintenance fee was paid to maintain claim(s) during this assessment year.
- Mill or tunnel sites.
- Claim(s) was located during the current assessment year.
- BLM has deferred assessment work (attach copy of decision granting deferment, or pending petition for deferment including date petition was filed.)

Line No.	AMC NUMBER	CLAIM/SITE NAME	COUNTY RECORDER DATA (If available)	TWP	RNG	SEC
1	369055	All Nugget Patch		9N	4W	31 SE
2						
3						
4						
5						
6						
7						
8						
9						
10						

United States Department of the Interior
Bureau of Land Management
 BUSINESS & SUPPORT SVCS DIV
 ONE N CENTRAL AVE SUITE 800
 PHOENIX, AZ 85004 -4427
 Phone: (602) 417-9200

Receipt

No: 1539766

Transaction #: 1591085	
Date of Transaction: 08/09/2007	
CUSTOMER:	MIKE HOOVER P.O. BOX 871 EUFAULA, OK 74432

LINE #	QTY	DESCRIPTION	REMARKS	UNIT PRICE	TOTAL
1	1.00	LOCATABLE MINERALS / MINING CLAIMS-NOT NEW-UNADJUD, ONE AUTH NO. ONLY / MINING CLAIM MONEY RECEIVED (455) CASES: AMC369055/\$135.00	MAINT/NOI 2008 (1)	- n/a -	135.00
TOTAL:					\$135.00

PAYMENT INFORMATION					
1	AMOUNT:	\$135.00	POSTMARKED:	8/3/07 0:00	
	TYPE:	CHECK	RECEIVED:	08/08/2007	
	CHECK NO:	4384			
	NAME:	HOOVER, MIKE L P.O. BOX 871 EUFAULA OK 74432			

REMARKS

This receipt was generated by the automated BLM Collections and Billing System and is a paper representation of a portion of the official electronic record contained therein.

STATE OF ARIZONA, COUNTY OF Maricopa ss:

AMC 369054

AFFIDAVIT OF PERFORMANCE OF ANNUAL WORK

William K. Molloy, being duly sworn, according to law, deposes and says:

That he/she is a citizen of the United States, more than 18 years of age and resides at 7245 Parsell Cir. Mesa AZ, Maricopa County, Arizona;

That he/she is personally acquainted with the following unpatented mining claims which are situated in the _____ Mining District, Maricopa County, Arizona, the name(s), book(s) and page(s) or document number(s) of the recording or the location notice(s) in the office of the recorder of said county and the BLM serial numbers of which are as follows:

CLAIM NAME	COUNTY RECORDERS DATA	BLM AMC SERIAL No.	SEC.(s)	TOWNSHIP	RANGE
<u>Hidden Gold #3</u>	<u>2006-0095884</u>	<u>AMC 369054</u>	<u>29</u>	<u>6N</u>	<u>6W</u>

That William K. Molloy, whose address is 7245 Parsell Cir. Mesa AZ, is the owner of the above-described claims;

That between the dates of Nov. 15 2006 and Aug. 31 2007 in excess of Four hundred dollars (\$ 400.00) worth of work and improvements were done and performed upon or for the benefit of this claim group;

That such work and improvements consisted of Pick-up Trash, Trimmed Bushes, Road Repair and were performed by W.K. Molloy; and Rafe Straub;

That the above work and improvements were made by and at the expense of W.K. Molloy for W.K. Molloy, the owner of the claims, for the purpose of complying with the laws of the United States pertaining to assessments or annual work.

DATED this 8 day of Aug., 2007.

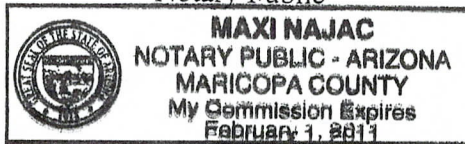
Owner, Claimant, Agent, or Lessee, William K. Molloy

STATE OF ARIZONA, COUNTY OF Maricopa ss:

The foregoing instrument was acknowledged before me the 8th day of August, 2007 by William K. Molloy.

My Commission Expires: Feb 01, 2011

Maxi Najac
Notary Public



ARIZONA
STATE OFFICE
PHOENIX, ARIZONA

2007 AUG - 8 - P 1:38

RECEIVED
BUREAU OF
LAND MANAGEMENT

ENTERED IN COMPUTER

RE 8/16/07

United States Department of the Interior

Bureau of Land Management
 BUSINESS & SUPPORT SVCS DIV
 ONE N CENTRAL AVE SUITE 800
 PHOENIX, AZ 85004 -4427
 Phone: (602) 417-9200

Receipt

No: 1538905

Transaction #: 1590187	
Date of Transaction: 08/08/2007	
CUSTOMER:	WILLIAM MOLLOY 724 S PARSELL CIRCLE MESA,AZ 85204

LINE #	QTY	DESCRIPTION	REMARKS	UNIT PRICE	TOTAL
1	1.00	LOCATABLE MINERALS / MINING CLAIMS-NOT NEW-UNADJUD,ONE AUTH NO. ONLY / MINING CLAIM MONEY RECEIVED (455) CASES: AMC369059/\$10.00	POL/WAIVER (1)	- n/a -	10.00
TOTAL:					\$10.00

PAYMENT INFORMATION					
1	AMOUNT:	\$10.00	POSTMARKED:	N/A	
	TYPE:	CASH	RECEIVED:	08/08/2007	
	NAME:	MOLLOY, WILLIAM 724 S PARSELL CIRCLE MESA AZ 85204			

REMARKS

This receipt was generated by the automated BLM Collections and Billing System and is a paper representation of a portion of the official electronic record contained therein.

UNITED STATES
DEPARTMENT OF THE INTERIOR
BUREAU OF LAND MANAGEMENT

CREDIT CARD PAYMENT
FOR MINING CLAIM MAINTENANCE FEE

AMC 369054

NAME Joshua MICHAEL

ADDRESS 467 SE STREAMLET AVE

CITY PORT ST. LUCIE STATE FL ZIP 34983

PHONE # (772) 873 9331

SEND RECEIPT TO ABOVE ADDRESS

SEND RECEIPT TO: _____

AMC NUMBER

AMC 369064

CLAIM/SITE NAME

SWEET PEA

DATE STAMP

RECEIVED
B.L.M. AZ STATE OFFICE
2007 AUG 24 P 3:13
PHOENIX, ARIZONA

TELEPHONE SUBMISSION - ACCURACY OF THE ABOVE INFORMATION
IS THE RESPONSIBILITY OF THE CLAIMANT/OWNER

FOR OFFICIAL USE ONLY

DATE 9/20/07 INITIALS RZ VERIFIED _____

COUNT 1 \$ 125.00 INITIALS SG

United States Department of the Interior
Bureau of Land Management
 BUSINESS & SUPPORT SVCS DIV
 ONE N CENTRAL AVE SUITE 800
 PHOENIX, AZ 85004 -4427
 Phone: (602) 417-9200

Receipt

No: 1552732

Transaction #: 1604277	
Date of Transaction: 08/24/2007	
CUSTOMER:	JOSHUA MICHAEL 467 SE STREAMLET AVE PORT SAINT LUCIE,FL 34983

LINE #	QTY	DESCRIPTION	REMARKS	UNIT PRICE	TOTAL
1	1.00	LOCATABLE MINERALS / MINING CLAIMS- NOT NEW-UNADJUD, ONE AUTH NO. ONLY / MINING CLAIM MONEY RECEIVED (455) CASES: AMC369064/\$125.00	MAINT 2008 (1)	- n/a -	125.00
TOTAL:					\$125.00

PAYMENT INFORMATION			
NOTE: Items will appear on credit card statement as "Bureau of Land Management".			
1	AMOUNT:	\$125.00	POSTMARKED: N/A
	TYPE:	CREDIT CARD	RECEIVED: 08/24/2007
	NAME:	MICHAEL, JOSHUA 467 SE STREAMLET AVE PORT SAINT LUCIE FL 34983	
	CARD NO:	XXXXXXXXXXXX4106	AUTH CODE: 071012
	NAME ON CARD:	JOSHUA MICHAEL	
	EXPIRES:	06/30/2009	
	SIGNATURE:		

REMARKS

This receipt was generated by the automated BLM Collections and Billing System and is a paper representation of a portion of the official electronic record contained therein.

UNITED STATES DEPARTMENT OF THE INTERIOR
BUREAU OF LAND MANAGEMENT

AMC
Amc 369054 (672)
370948
370774

MAINTENANCE FEE WAIVER CERTIFICATION

FORM APPROVED
OMB NO. 1004-0114
Expires: December 31, 2006

SEE INSTRUCTIONS ON REVERSE

1. This small miner waiver is filed for the assessment year beginning at noon on September 1, 2007 and ending at noon on September 1, 2008
2. The undersigned and all related parties owned ten or fewer mining claims, mill, or tunnel sites located and maintained on Federal lands in the United States of America on September 1, 2007.
3. The undersigned have performed the assessment work **required by law** for each mining claim listed **prior to filing this waiver** and understand that by filing this form; an affidavit of assessment work **must** be recorded by the December 30th following the filing of this waiver.
4. The undersigned understand that if the assessment work obligation has not yet come due under 30 U.S.C. 28 (for those claims in their first assessment year only); a notice of intent to hold reciting this condition **must** be recorded by the December 30th following the filing of this waiver.
5. The undersigned understand that mill and tunnel sites may also be listed upon this waiver and be waived from payment of the maintenance fee; and that a notice of intent to hold for these sites is required to be recorded by the December 30th immediately following the filing of this waiver.
6. The undersigned understand and acknowledge that pursuant to 43 U.S.C. 1212 and 18 U.S.C. 1001; the filing or recording of a false, fictitious, or fraudulent document with the Bureau of Land Management may result in a fine of up to \$250,000, a prison term not to exceed five years, or both.
7. The mining claims, mill or tunnel sites for which this waiver from payment of the maintenance fees is requested are:

CLAIM OR SITE NAME	BLM RECORDATION SERIAL NUMBER
1. DA GOOD STUFF	Amc 369057
2. BLACK BEARD	Amc 370948
3. GREEN BEARD	Amc 370949
4. DA GOOD STUFF #2	Amc 369058
5. BIG STUFF	Amc 370774
6.	
7.	
8.	
9.	
10.	

The owner(s) (claimants) of the above mining claims and sites are:

LISA ANTELL
(Owner's Name - Please Print)
P.O. Box 265
(Street or P.O. Box)
Wickenburg AZ 85378
(City) (State) (Zip Code)

Lisa Antell
(Owner's Signature)

RECEIVED
BLM. AZ STATE OFFICE
2007 AUG 27 P 2: 28
PHOENIX, ARIZONA

(Owner's Name - Please Print)

(Street or P.O. Box)

(City) (State) (Zip Code)

(Owner's Signature)

(Owner's Name - Please Print)

(Street or P.O. Box)

(City) (State) (Zip Code)

(Owner's Signature)

(Continued on page 2)

Waiver denied AB

ENTERED INTO COMPUTER
10/17/07 AB

(Owner's Name - Please Print)	(Owner's Signature)		
(Street or P.O. Box)	(City)	(State)	(Zip Code)
(Owner's Name - Please Print)	(Owner's Signature)		
(Street or P.O. Box)	(City)	(State)	(Zip Code)
(Owner's Name - Please Print)	(Owner's Signature)		
(Street or P.O. Box)	(City)	(State)	(Zip Code)
(Owner's Name - Please Print)	(Owner's Signature)		
(Street or P.O. Box)	(City)	(State)	(Zip Code)

INSTRUCTIONS

1. This certification is made under the provisions of § 1744 of Title 43 and § 28-28k of Title 30 of the United States Code; and the regulations thereunder (43 CFR Part 3830).
2. The claimant(s) **must** fill in the dates in paragraph 1 for the beginning and ending of the assessment year for which this waiver is sought.
3. The claimant(s) **must** fill in the date in paragraph 2 for the beginning of the assessment year for which this waiver is sought.
4. All claim and site names and Bureau of Land Management (BLM) serial numbers **must** be listed for the mining claims, mill sites, and tunnel sites for which the waiver is sought.
5. All owners of the mining claims, mill sites, and tunnel sites and their addresses **must** be given.
6. This waiver form **must** be signed by all the claimants or their designated agent, in original form. If an agent is designated, a notarized designation of agent, signed by all of the claimants with proper address given, **must** be submitted with this waiver.
7. This form **must** be filed no later than September 1st for the upcoming assessment year in the BLM State Office where the mining claims or sites are recorded, or the waiver cannot be granted by the BLM. (Example: to obtain a waiver for the assessment year 2000, which begins at noon on September 1, 1999, you **must** qualify for and file for a waiver no later than September 1, 1999, in the proper BLM State Office).
8. For all mining claims which require assessment work, you **must** record an affidavit of labor on or before the December 30th immediately following the filing of this waiver. For all other mining claims or sites waived, you must record a notice of intent to hold on or before the December 30th immediately following the filing of this waiver.
9. Mill and tunnel sites may also be listed upon this waiver and be waived from payment of the maintenance fee. A notice of intent to hold for these sites is required to be filed by the December 30th following the filing of this waiver.

NOTICE/BURDEN HOURS STATEMENT

The Privacy Act of 1974, *as amended*, and the regulation in 43 CFR 2.48(d) provide that you be furnished the following information in connection with the information required by this certification of waiver from rental fees.

AUTHORITY: 30 U.S.C. 28-28k; 43 U.S.C. 1201, 1457, 1740, and 1744; and 43 CFR 3830.

PRINCIPLE PURPOSE: This information is to be used to verify that the owner(s) (claimants) of a mining claim has complied with 30 U.S.C. 28f and is entitled to perform assessment work in lieu of paying the maintenance fee for the mining claims listed on this form.

ROUTINE USE: (1) Adjudication of the claimant(s) certification of waiver from paying the maintenance fee otherwise required by 30 U.S.C. 28f. (2) Disclosure may be made to appropriate Federal agencies when location is made within the agency's geographic area of responsibility. (3) Information from the record and/or the record will be transferred to the appropriate Federal, State, or local agency, or a member of the public in response to a specific request for pertinent information. (4) Information may also be provided to the Department of Justice or in a proceeding before a court or adjudicative body; or to Federal, State, local or foreign agencies when needed for enforcement of civil or criminal codes or applicable regulations concerning title rights upon the public land.

EFFECT OF NOT PROVIDING INFORMATION: Disclosure of this information is required by 30 U.S.C. 28f and 43 CFR Part 3830 for those qualified claimants wishing to take the small miner waiver allowed. Failure to supply the information required in this form to support the claimants certification of waiver from payment of the otherwise required maintenance fees will result in the waiver being disallowed and the mining claims subject to forfeiture by BLM under 30 U.S.C. 28i.

The Paperwork Reduction Act of 1995 requires us to inform you that:

This information is being collected to allow the BLM to determine if you qualify for a waiver from the payment of \$100 per mining claim or site maintenance fee established in 30 U.S.C. 28f and the implementing regulations at 43 CFR 3830. A response to this request is required in accordance with the statute to obtain your benefit.

BLM would like you to know that you do not have to respond to this, or any other, Federal agency-sponsored information collection unless it displays a currently valid OMB control number.

Public reporting burden for this form is estimated to average 8 minutes (0.133 hours) per response, including time to review instructions, gathering and maintaining data, and completing and reviewing the form. Direct comments regarding this burden estimate, or any other aspect of this form, to the U.S. Department of the Interior, Bureau of Land Management, (1004-0114) Bureau Information Collection Clearance Officer (WO-630), Mail Stop 401 LS, 1849 C St, N.W., Washington, D.C. 20240.

PHOENIX, ARIZONA
FOR OFFICIAL USE ONLY

2007 AUG 27 P 2: 28

RECEIVED
B.L.M. AZ STATE OFFICE

UNITED STATES DEPARTMENT OF THE INTERIOR
BUREAU OF LAND MANAGEMENT

215
204

MAINTENANCE FEE WAIVER CERTIFICATION

SEE INSTRUCTIONS ON REVERSE

FORM APPROVED
OMB NO. 1004-0114
Expires: December 31, 2006

AMC 369059

- This small miner waiver is filed for the assessment year beginning at noon on September 1, 2007 and ending at noon on September 1, 2008
- The undersigned and all related parties owned ten or fewer mining claims, mill, or tunnel sites located and maintained on Federal lands in the United States of America on September 1, 2007
- The undersigned have performed the assessment work **required by law** for each mining claim listed **prior to filing this waiver** and understand that by filing this form; an affidavit of assessment work **must** be recorded by the December 30th following the filing of this waiver.
- The undersigned understand that if the assessment work obligation has not yet come due under 30 U.S.C. 28 (for those claims in their first assessment year only); a notice of intent to hold reciting this condition **must** be recorded by the December 30th following the filing of this waiver.
- The undersigned understand that mill and tunnel sites may also be listed upon this waiver and be waived from payment of the maintenance fee; and that a notice of intent to hold for these sites is required to be recorded by the December 30th immediately following the filing of this waiver.
- The undersigned understand and acknowledge that pursuant to 43 U.S.C. 1212 and 18 U.S.C. 1001; the filing or recording of a false, fictitious, or fraudulent document with the Bureau of Land Management may result in a fine of up to \$250,000, a prison term not to exceed five years, or both.
- The mining claims, mill or tunnel sites for which this waiver from payment of the maintenance fees is requested are:

CLAIM OR SITE NAME	BLM RECORDATION SERIAL NUMBER
1. Hidden Gold #3	AMC 369059
2.	
3.	
4.	
5.	
6.	
7.	
8.	
9.	
10.	

The owner(s) (claimants) of the above mining claims and sites are:

William K. Molloy
(Owner's Name - Please Print)
 724 S. Parsell Dr.
(Street or P.O. Box)
 Mesa AZ 85204
(City) (State) (Zip Code)

William K. Molloy
(Owner's Signature)

(Owner's Name - Please Print)

(Owner's Signature)

(Street or P.O. Box)

(City)

(State)

(Zip Code)

(Owner's Name - Please Print)

(Owner's Signature)

(Street or P.O. Box)

(City)

(State)

(Zip Code)

(Continued on page 2)

RS 8/14/07

ENTERED IN COMPUTER

(Owner's Name - Please Print)	(Owner's Signature)		
(Street or P.O. Box)	(City)	(State)	(Zip Code)
(Owner's Name - Please Print)	(Owner's Signature)		
(Street or P.O. Box)	(City)	(State)	(Zip Code)
(Owner's Name - Please Print)	(Owner's Signature)		
(Street or P.O. Box)	(City)	(State)	(Zip Code)
(Owner's Name - Please Print)	(Owner's Signature)		
(Street or P.O. Box)	(City)	(State)	(Zip Code)

INSTRUCTIONS

- | | |
|--|---|
| <ol style="list-style-type: none"> 1. This certification is made under the provisions of § 1744 of Title 43 and § 28-21k of Title 30 of the United States Code; and the regulations thereunder (43 CFR Part 3830). 2. The claimant(s) must fill in the dates in paragraph 1 for the beginning and ending of the assessment year for which this waiver is sought. 3. The claimant(s) must fill in the date in paragraph 2 for the beginning of the assessment year for which this waiver is sought. 4. All claim and site names and Bureau of Land Management (BLM) serial numbers must be listed for the mining claims, mill sites, and tunnel sites for which the waiver is sought. 5. All owners of the mining claims, mill sites, and tunnel sites and their addresses must be given. 6. This waiver form must be signed by all the claimants or their designated agent, in original form. If an agent is designated, a notarized designation of agent, signed by all of the claimants with proper address given, must be submitted with this waiver. | <ol style="list-style-type: none"> 7. This form must be filed no later than September 1st for the upcoming assessment year in the BLM State Office where the mining claims or sites are recorded, or the waiver cannot be granted by the BLM. (Example: to obtain a waiver for the assessment year 2000, which begins at noon on September 1, 1999, you must qualify for and file for a waiver no later than September 1, 1999, in the proper BLM State Office). 8. For all mining claims which require assessment work, you must record an affidavit of labor on or before the December 30th immediately following the filing of this waiver. For all other mining claims or sites waived, you must record a notice of intent to hold on or before the December 30th immediately following the filing of this waiver. 9. Mill and tunnel sites may also be listed upon this waiver and be waived from payment of the maintenance fee. A notice of intent to hold for these sites is required to be filed by the December 30th following the filing of this waiver. |
|--|---|

NOTICE/BURDEN HOURS STATEMENT

The Privacy Act of 1974, *as amended*, and the regulation in 43 CFR 2.48(d) provide that you be furnished the following information in connection with the information required by this certification of waiver from rental fees.

AUTHORITY: 30 U.S.C. 28-28k; 43 U.S.C. 1201, 1457, 1740, and 1744; and 43 CFR 3830.

PRINCIPLE PURPOSE: This information is to be used to verify that the owner(s) (claimants) of a mining claim has complied with 30 U.S.C. 28f and is entitled to perform assessment work in lieu of paying the maintenance fee for the mining claims listed on this form.

ROUTINE USE: (1) Adjudication of the claimant(s) certification of waiver from paying the maintenance fee otherwise required by 30 U.S.C. 28f. (2) Disclosure may be made to appropriate Federal agencies when location is made within the agency's geographic area of responsibility. (3) Information from the record and/or the record will be transferred to the appropriate Federal, State, or local agency, or a member of the public in response to a specific request for pertinent information. (4) Information may also be provided to the Department of Justice or in a proceeding before a court or adjudicative body; or to Federal, State, local or foreign agencies when needed for enforcement of civil or criminal codes or applicable regulations concerning title rights upon the public land.

EFFECT OF NOT PROVIDING INFORMATION: Disclosure of this information is required by 30 U.S.C. 28f and 43 CFR Part 3830 for those qualified claimants wishing to take the small miner waiver allowed. Failure to supply the information required in this form to support the claimants certification of waiver from payment of the otherwise required maintenance fees will result in the waiver being disallowed and the mining claims subject to forfeiture by BLM under 30 U.S.C. 28i.

The Paperwork Reduction Act of 1995 requires us to inform you that:

This information is being collected to allow the BLM to determine if you qualify for a waiver from the payment of \$100 per mining claim or site maintenance fee established in 30 U.S.C. 28f and the implementing regulations at 43 CFR 3830. A response to this request is required in accordance with the statute to obtain your benefit.

BLM would like you to know that you do not have to respond to this, or any other, Federal agency-sponsored information collection unless it displays a currently valid OMB control number.

Public reporting burden for this form is estimated to average 8 minutes (0.133 hours) per response, including time to review instructions, gathering and maintaining data, and completing and reviewing the form. Direct comments regarding this burden estimate, or any other aspect of this form, to the U.S. Department of the Interior, Bureau of Land Management, (1004-0114) Bureau Information Collection Clearance Officer (WO-630), Mail Stop 401 LS, 1849 C St, N.W., Washington, D.C. 20240.

PHOENIX, ARIZONA
 STATE OFFICE
FOR OFFICIAL USE ONLY
 2007 AUG 13 P 2:21
 LAND MANAGEMENT
 BUREAU OF
 RECEIVED

AMC 369054
 AMC 366648
 AMC 369938
 AMC 369893
 AMC 369776
 AMC 368904

MAINTENANCE FEE PAYMENT

Claimant Name: _____
 Address: _____
 City: _____ State: _____ Zip: _____
 Telephone: _____
 E-mail address: _____
 Signature: _____

Check here if this is a change of address.

BUREAU OF LAND MANAGEMENT
 ARIZONA STATE OFFICE
 PHOENIX, ARIZONA
 2006 SEP 19 A 11: 59
 BLM Date Stamp

don't close MF paid

add by 360486 360492

LINE NO.	AMC NUMBER	CLAIM/SITE NAME	COUNTY RECORDER DATA (If available)	TWP	RNG	SEC
1 ✓	369056	GOLD COIN	MARICOPA	5N	10W	25
2	366648	DEEP GOLD	MARICOPA DEEP GOLD	6N	6W	20
3 ✓	369948	GOOD STUFF #3	MARICOPA	13N	18W	29
4 ✓	369895	TREASURE OF GOLD	MARICOPA	5N	8W	33
5 ✓	369777	BANDIT'S GOLD FIND	MARICOPA	5N	7W	7
6 ✓	369778	GOLD IN MY PAN	MARICOPA	5N	7W	7
7 ✓	369894	GOLDEN OLDIE	MARICOPA	5N	8W	3
8 ✓	369054	AU GOLD	MARICOPA	5N	10W	36
9 ✓	368906	GOLD STUFF #2	MARICOPA	13N	18W	20
10 ✓	368905	GOLD STUFF #1	MARICOPA	13N	18W	20

List additional claims on Form MCF114.

Bureau of Land Management
Arizona State Office
www.az.blm.gov

No. of Claims: 10 x \$125 = 1250.00
 Check No: 2643 Init. SPB
 Receipt No.: 1340486
 For BLM Use Only

Form: MCF112
 Revised July 2005

This form is available from the Arizona Department of Mines and Mineral Resources and may be reproduced.

NOT ACCEPTED
 NOT TIMELY FILED
 DECISION WRITTEN
 12/19/06

RE

United States Department of the Interior
 Bureau of Land Management
 BUSINESS & SUPPORT SVCS DIV
 ONE N CENTRAL AVE SUITE 800
 PHOENIX, AZ 85004 -4427
 Phone: (602) 417-9200

Receipt

No: 1360486

Transaction #: 1406016	
Date of Transaction: 09/19/2006	
CUSTOMER:	LYCO 1, LLC P.O. BOX 2170 TEMPLE CITY, CA 91780

LINE #	QTY	DESCRIPTION	REMARKS	UNIT PRICE	TOTAL
1	1.00	LOCATABLE MINERALS / MINING CLAIMS-NOT NEW-UNADJUD, ONE AUTH NO. ONLY / MINING CLAIM MONEY RECEIVED (455) CASES: AMC369056/\$1250.00	MAINT 2007 (10)	- n/a -	1250.00
TOTAL:					\$1,250.00

PAYMENT INFORMATION					
1	AMOUNT:	\$1,250.00	POSTMARKED:	09/12/2006	
	TYPE:	CHECK	RECEIVED:	09/19/2006	
	CHECK NO:	2643			
	NAME:	LYCO 1 LLC 6169 N RENO AVE TEMPLE CITY CA 91780			

REMARKS

This receipt was generated by the automated BLM Collections and Billing System and is a paper representation of a portion of the official electronic record contained therein.

United States Department of the Interior
Bureau of Land Management
 BUSINESS & SUPPORT SVCS DIV
 ONE N CENTRAL AVE
 PHOENIX, AZ 85004 -2203
 Phone: (602) 417-9200

Receipt

No: 1334161

Transaction #: 1379241		
Date of Transaction: 08/14/2006		AMC 368837
CUSTOMER:	WERNER FLEISCHMANN C/O 66 DEVELOPMENT LLC P.O. BOX 6976 KINGMAN, AZ 86402	AMC 369054

LINE #	QTY	DESCRIPTION	REMARKS	UNIT PRICE	TOTAL
1	1.00	LOCATABLE MINERALS / MINING CLAIMS-NOT NEW-UNADJUD, ONE AUTH NO. ONLY / MINING CLAIM MONEY RECEIVED (455) CASES: AMC369062/\$270.00	MAINT 2007 (2)	- n/a -	270.00
TOTAL:					\$270.00

PAYMENT INFORMATION			
1	AMOUNT:	\$135.00	POSTMARKED: N/A
	TYPE:	CHECK	RECEIVED: 08/14/2006
	CHECK NO:	97	
	NAME:	FLEISCHMANN, WERNER P.O. BOX 6976 KINGMAN AZ 86402	
2	AMOUNT:	\$135.00	POSTMARKED: N/A
	TYPE:	CHECK	RECEIVED: 08/14/2006
	CHECK NO:	98	
	NAME:	FLEISCHMANN, WERNER P.O. BOX 6976 KINGMAN AZ 86402	

REMARKS

This receipt was generated by the automated BLM Collections and Billing System and is a paper representation of a portion of the official electronic record contained therein.

\$20 overpayment refunded 1/18/07 aB

Werner Fleischmann
c/o 66 Development LLC
P.O. Box 6976
Kingman, AZ 86402

Kingman, August 4th 2006

Bureau of Land Management
Arizona State Office
222 North Central, Ste. 101
Phoenix, Arizona 85004-2003

**BLM Recordation Serial Number
AMC 369062 / AMC 368839**

RECEIVED
BLM, AZ STATE OFFICE
2006 AUG 14 A 9: 00
PHOENIX, ARIZONA

Dear Sir or Madam,

I bought following claims:

- claim no. AMC 369062, "Lion's Gold", in the county of Maricopa
- claim no. AMC 368839, "Gold Nugget #8", in the county of Yavapai

I did no work this year for both claims and I ask you for an intent to hold. Attached you receive two checks for \$135 (\$125 maintenance fee plus a \$10 filing fee).

Best regards,

W.A.



Please use imprinted checks
with your name & address
or if you can't use a money
order or cashier's check!

BLM
accounts

Authorized Date 01/18/2007

Instructions to Accounts AZ BLM REFUND \$20 TO WERNER FLEISCHMANN FOR
OVERPAYMENT OF 2007 MAINTENANCE FEES ON AMC369062 AND
AMC368839 RECEIPT #1334161 AB

Login ID 2393

Entry Date 01/18/2007

Total Amount \$20.00

113

UNITED STATES DEPARTMENT OF THE INTERIOR
BUREAU OF LAND MANAGEMENT

AMC

AMC 369054
AMC 370040
AMC 369635
FORM APPROVED
OMB NO. 1004-0114
Expires: December 31, 2006

MAINTENANCE FEE WAIVER CERTIFICATION

SEE INSTRUCTIONS ON REVERSE

AMC 371100

- This small miner waiver is filed for the assessment year beginning at noon on September 1, 2006 and ending at noon on September 1, 2007
- The undersigned and all related parties owned ten or fewer mining claims, mill, or tunnel sites located and maintained on Federal lands in the United States of America on September 1, 2006
- The undersigned have performed the assessment work **required by law** for each mining claim listed **prior to filing this waiver** and understand that by filing this form; an affidavit of assessment work **must** be recorded by the December 30th following the filing of this waiver.
- The undersigned understand that if the assessment work obligation has not yet come due under 30 U.S.C. 28 (for those claims in their first assessment year only); a notice of intent to hold reciting this condition **must** be recorded by the December 30th following the filing of this waiver.
- The undersigned understand that mill and tunnel sites may also be listed upon this waiver and be waived from payment of the maintenance fee; and that a notice of intent to hold for these sites is required to be recorded by the December 30th immediately following the filing of this waiver.
- The undersigned understand and acknowledge that pursuant to 43 U.S.C. 1212 and 18 U.S.C. 1001; the filing or recording of a false, fictitious, or fraudulent document with the Bureau of Land Management may result in a fine of up to \$250,000, a prison term not to exceed five years, or both.
- The mining claims, mill or tunnel sites for which this waiver from payment of the maintenance fees is requested are:

AMC 370948

CLAIM OR SITE NAME	BLM RECORDATION SERIAL NUMBER
1. RED BEARD	AMC 370950
2. GREY BEARD	AMC 370949
3. BLACK BEARD	AMC 370948
4. CHOCOLATE	AMC 371101
5. VANILLA	AMC 371105
6. TREASURE CHEST	AMC 369643
7. AU FIND	AMC 370041
8. YANKEE GOLD	AMC 370052
9. ARIZONA GOLD	AMC 370040
10. DA GOOD STUFF	AMC 369057

The owner(s) (claimants) of the above mining claims and sites are:

LISA ANTELL
(Owner's Name - Please Print)
P.O. Box 265
(Street or P.O. Box)
WICKENBURG AZ 85390
(City) (State) (Zip Code)

Lisa Antell
(Owner's Signature)

(Owner's Name - Please Print)

(Owner's Signature)

(Street or P.O. Box)

(City) (State) (Zip Code)

(Owner's Name - Please Print)

(Owner's Signature)

(Street or P.O. Box)

(City) (State) (Zip Code)

(Continued on page 2)

ENTERED IN COMPUTER

RE 11/14/06
Valid transfer of ownership noted. Date of Transfr 7/28/06
Waiver AC 483 entered

ENTERED IN COMPUTER

RE 8/1/06
Entered as AC 486 pending valid transfer to Lisa Antell

(Owner's Name - Please Print)	(Owner's Signature)
(Street or P.O. Box)	(City) (State) (Zip Code)
(Owner's Name - Please Print)	(Owner's Signature)
(Street or P.O. Box)	(City) (State) (Zip Code)
(Owner's Name - Please Print)	(Owner's Signature)
(Street or P.O. Box)	(City) (State) (Zip Code)
(Owner's Name - Please Print)	(Owner's Signature)
(Street or P.O. Box)	(City) (State) (Zip Code)

INSTRUCTIONS

- | | |
|--|---|
| <ol style="list-style-type: none"> 1. This certification is made under the provisions of § 1744 of Title 43 and § 28-28k of Title 30 of the United States Code; and the regulations thereunder (43 CFR Part 3830). 2. The claimant(s) must fill in the dates in paragraph 1 for the beginning and ending of the assessment year for which this waiver is sought. 3. The claimant(s) must fill in the date in paragraph 2 for the beginning of the assessment year for which this waiver is sought. 4. All claim and site names and Bureau of Land Management (BLM) serial numbers must be listed for the mining claims, mill sites, and tunnel sites for which the waiver is sought. 5. All owners of the mining claims, mill sites, and tunnel sites and their addresses must be given. 6. This waiver form must be signed by all the claimants or their designated agent, in original form. If an agent is designated, a notarized designation of agent, signed by all of the claimants with proper address given, must be submitted with this waiver. | <ol style="list-style-type: none"> 7. This form must be filed no later than September 1st for the upcoming assessment year in the BLM State Office where the mining claims or sites are recorded, or the waiver cannot be granted by the BLM. (Example: to obtain a waiver for the assessment year 2000, which begins at noon on September 1, 1999, you must qualify for and file for a waiver no later than September 1, 1999, in the proper BLM State Office). 8. For all mining claims which require assessment work, you must record an affidavit of labor on or before the December 30th immediately following the filing of this waiver. For all other mining claims or sites waived, you must record a notice of intent to hold on or before the December 30th immediately following the filing of this waiver. 9. Mill and tunnel sites may also be listed upon this waiver and be waived from payment of the maintenance fee. A notice of intent to hold for these sites is required to be filed by the December 30th following the filing of this waiver. |
|--|---|

NOTICE/BURDEN HOURS STATEMENT

The Privacy Act of 1974, *as amended*, and the regulation in 43 CFR 2.48(d) provide that you be furnished the following information in connection with the information required by this certification of waiver from rental fees.

AUTHORITY: 30 U.S.C. 28-28k; 43 U.S.C. 1201, 1457, 1740, and 1744; and 43 CFR 3830.

PRINCIPLE PURPOSE: This information is to be used to verify that the owner(s) (claimants) of a mining claim has complied with 30 U.S.C. 28f and is entitled to perform assessment work in lieu of paying the maintenance fee for the mining claims listed on this form.

ROUTINE USE: (1) Adjudication of the claimant(s) certification of waiver from paying the maintenance fee otherwise required by 30 U.S.C. 28f. (2) Disclosure may be made to appropriate Federal agencies when location is made within the agency's geographic area of responsibility. (3) Information from the record and/or the record will be transferred to the appropriate Federal, State, or local agency, or a member of the public in response to a specific request for pertinent information. (4) Information may also be provided to the Department of Justice or in a proceeding before a court or adjudicative body; or to Federal, State, local or foreign agencies when needed for enforcement of civil or criminal codes or applicable regulations concerning title rights upon the public land.

EFFECT OF NOT PROVIDING INFORMATION: Disclosure of this information is required by 30 U.S.C. 28f and 43 CFR Part 3830 for those qualified claimants wishing to take the small miner waiver allowed. Failure to supply the information required in this form to support the claimants certification of waiver from payment of the otherwise required maintenance fees will result in the waiver being disallowed and the mining claims subject to forfeiture by BLM under 30 U.S.C. 28i.

The Paperwork Reduction Act of 1995 requires us to inform you that:

This information is being collected to allow the BLM to determine if you qualify for a waiver from the payment of \$100 per mining claim or site maintenance fee established in 30 U.S.C. 28f and the implementing regulations at 43 CFR 3830. A response to this request is required in accordance with the statute to obtain your benefit.

BLM would like you to know that you do not have to respond to this, or any other, Federal agency-sponsored information collection unless it displays a currently valid OMB control number.

Public reporting burden for this form is estimated to average 8 minutes (0.133 hours) per response, including time to review instructions, gathering and maintaining data, and completing and reviewing the form. Direct comments regarding this burden estimate, or any other aspect of this form, to the U.S. Department of the Interior, Bureau of Land Management, (1004-0114) Bureau Information Collection Clearance Officer (WO-630), Mail Stop 401 LS, 1849 C St, N.W., Washington, D.C. 20240.

FOR OFFICIAL USE ONLY

2006 JUL 28 P 1: 27

RECEIVED
B.L.M. AZ STATE OFFICE

AMC 369054
 AMC 366648
 AMC 369938
 AMC 369893
 AMC 369776
 AMC 368904

MAINTENANCE FEE PAYMENT

Claimant Name: _____
 Address: _____
 City: _____ State: _____ Zip: _____
 Telephone: _____
 E-mail address: _____
 Signature: _____

Check here if this is a change of address.

BLM Date Stamp
 ARIZONA STATE OFFICE
 PHOENIX, ARIZONA
 2006 SEP 19 A 11:59
 LAND MANAGEMENT

don't close MF paid

LINE NO.	AMC NUMBER	CLAIM/SITE NAME	COUNTY RECORDER DATA (If available)	TWP	RNG	SEC
1	369056	GOLD COIN	MARICOPA	5N	10W	25
2	366648	DEEP GOLD	MARICOPA DEEP GOLD	6N	6W	20
3	369948	GOOD STUFF #3	MARICOPA	13N	18W	29
4	369895	TREASURE OF GOLD	MARICOPA	5N	8W	33
5	369777	BANDIT'S GOLD FIND	MARICOPA	5N	7W	7
6	369778	GOLD IN MY PAN	MARICOPA	5N	7W	7
7	369894	GOLDEN OLDIE	MARICOPA	5N	8W	3
8	369054	AU GOLD	MARICOPA	5N	10W	36
9	368906	GOLD STUFF #2	MARICOPA	13N	18W	20
10	368905	GOLD STUFF #1	MARICOPA	13N	18W	20

List additional claims on Form MCF114.

Bureau of Land Management
 Arizona State Office
www.az.blm.gov

No. of Claims: 10 x \$125 = 1250.00
 Check No: 2643 Init. SPB
 Receipt No.: 1340486
 For BLM Use Only

Form: MCF112
 Revised July 2005

This form is available from the Arizona Department of Mines and Mineral Resources and may be reproduced.

NOT ACCEPTED
 NOT TIMELY FILED
 DECISION WRITTEN
 12/19/06

RE

United States Department of the Interior
Bureau of Land Management
 BUSINESS & SUPPORT SVCS DIV
 ONE N CENTRAL AVE SUITE 800
 PHOENIX, AZ 85004 -4427
 Phone: (602) 417-9200

Receipt

No: 1360486

Transaction #: 1406016	
Date of Transaction: 09/19/2006	
CUSTOMER:	LYCO 1, LLC P.O. BOX 2170 TEMPLE CITY, CA 91780

LINE #	QTY	DESCRIPTION	REMARKS	UNIT PRICE	TOTAL
1	1.00	LOCATABLE MINERALS / MINING CLAIMS-NOT NEW-UNADJUD, ONE AUTH NO. ONLY / MINING CLAIM MONEY RECEIVED (455) CASES: AMC369056/\$1250.00	MAINT 2007 (10)	- n/a -	1250.00
TOTAL:					\$1,250.00

PAYMENT INFORMATION					
1	AMOUNT:	\$1,250.00	POSTMARKED:	09/12/2006	
	TYPE:	CHECK	RECEIVED:	09/19/2006	
	CHECK NO:	2643			
	NAME:	LYCO 1 LLC 6169 N RENO AVE TEMPLE CITY CA 91780			

REMARKS

This receipt was generated by the automated BLM Collections and Billing System and is a paper representation of a portion of the official electronic record contained therein.

UNITED STATES DEPARTMENT OF THE INTERIOR
BUREAU OF LAND MANAGEMENT

MAINTENANCE FEE WAIVER CERTIFICATION

FORM APPROVED
OMB NO. 1004-0114
Expires: December 31, 2006

SEE INSTRUCTIONS ON REVERSE

AMC 369054

AMC 370774

AMC 371715

AMC 369635

AMC 372543

1. This small miner waiver is filed for the assessment year beginning at noon on September 1, 2006 and ending at noon on September 1, 2007.
2. The undersigned and all related parties owned ten or fewer mining claims, mill, or tunnel sites located and maintained on Federal lands in the United States of America on September 1, 2006.
3. The undersigned have performed the assessment work required by law for each mining claim listed prior to filing this waiver and understand that by filing this form; an affidavit of assessment work must be recorded by the December 30th following the filing of this waiver.
4. The undersigned understand that if the assessment work obligation has not yet come due under 30 U.S.C. 28 (for those claims in their first assessment year only); a notice of intent to hold reciting this condition must be recorded by the December 30th following the filing of this waiver.
5. The undersigned understand that mill and tunnel sites may also be listed upon this waiver and be waived from payment of the maintenance fee; and that a notice of intent to hold for these sites is required to be recorded by the December 30th immediately following the filing of this waiver.
6. The undersigned understand and acknowledge that pursuant to 43 U.S.C. 1212 and 18 U.S.C. 1001; the filing or recording of a false, fictitious, or fraudulent document with the Bureau of Land Management may result in a fine of up to \$250,000, a prison term not to exceed five years, or both.
7. The mining claims, mill or tunnel sites for which this waiver from payment of the maintenance fees is requested are:

CLAIM OR SITE NAME	BLM RECORDATION SERIAL NUMBER
1. GOLDEN WONDER #2	AMC 372544
2. JOHNNY WALKER	AMC 372545
3. MY PLACE	AMC 372546
4. GOLD TREASURE	AMC 369639
5. HOWDY	AMC 371716
6. LETS GO	AMC 371715
7. COME ON	AMC 371717
8. BIG STUFF	AMC 370774
9. DA GOOD STUFF #2	AMC 369058
10.	

The owner(s) (claimants) of the above mining claims and sites are:

LUCILLE McALLISTER

(Owner's Name - Please Print)

Lucille McAllister
(Owner's Signature)

8187 S. 3200 WEST

(Street or P.O. Box)

W. JORDAN UT 84089

(City)

(State)

(Zip Code)

(Owner's Name - Please Print)

(Owner's Signature)

(Street or P.O. Box)

(City)

(State)

(Zip Code)

(Owner's Name - Please Print)

(Owner's Signature)

(Street or P.O. Box)

(City)

(State)

(Zip Code)

(Continued on page 2)

ENTERED IN COMPUTER

W/de

9 623

(Owner's Name - Please Print)	(Owner's Signature)		
(Street or P.O. Box)	(City)	(State)	(Zip Code)
(Owner's Name - Please Print)	(Owner's Signature)		
(Street or P.O. Box)	(City)	(State)	(Zip Code)
(Owner's Name - Please Print)	(Owner's Signature)		
(Street or P.O. Box)	(City)	(State)	(Zip Code)
(Owner's Name - Please Print)	(Owner's Signature)		
(Street or P.O. Box)	(City)	(State)	(Zip Code)

INSTRUCTIONS

1. This certification is made under the provisions of § 1744 of Title 43 and § 28-28k of Title 30 of the United States Code; and the regulations thereunder (43 CFR Part 3830).
2. The claimant(s) **must** fill in the dates in paragraph 1 for the beginning and ending of the assessment year for which this waiver is sought.
3. The claimant(s) **must** fill in the date in paragraph 2 for the beginning of the assessment year for which this waiver is sought.
4. All claim and site names and Bureau of Land Management (BLM) serial numbers **must** be listed for the mining claims, mill sites, and tunnel sites for which the waiver is sought.
5. All owners of the mining claims, mill sites, and tunnel sites and their addresses **must** be given.
6. This waiver form **must** be signed by all the claimants or their designated agent, in original form. If an agent is designated, a notarized designation of agent, signed by all of the claimants with proper address given, **must** be submitted with this waiver.
7. This form **must** be filed no later than September 1st for the upcoming assessment year in the BLM State Office where the mining claims or sites are recorded, or the waiver cannot be granted by the BLM. (Example: to obtain a waiver for the assessment year 2000, which begins at noon on September 1, 1999, you **must** qualify for and file for a waiver no later than September 1, 1999, in the proper BLM State Office).
8. For all mining claims which require assessment work, you **must** record an affidavit of labor on or before the December 30th immediately following the filing of this waiver. For all other mining claims or sites waived, you must record a notice of intent to hold on or before the December 30th immediately following the filing of this waiver.
9. Mill and tunnel sites may also be listed upon this waiver and be waived from payment of the maintenance fee. A notice of intent to hold for these sites is required to be filed by the December 30th following the filing of this waiver.

NOTICE/BURDEN HOURS STATEMENT

The Privacy Act of 1974, *as amended*, and the regulation in 43 CFR 2.48(d) provide that you be furnished the following information in connection with the information required by this certification of waiver from rental fees.

AUTHORITY: 30 U.S.C. 28-28k; 43 U.S.C. 1201, 1457, 1740, and 1744; and 43 CFR 3830.

PRINCIPLE PURPOSE: This information is to be used to verify that the owner(s) (claimants) of a mining claim has complied with 30 U.S.C. 28f and is entitled to perform assessment work in lieu of paying the maintenance fee for the mining claims listed on this form.

ROUTINE USE: (1) Adjudication of the claimant(s) certification of waiver from paying the maintenance fee otherwise required by 30 U.S.C. 28f. (2) Disclosure may be made to appropriate Federal agencies when location is made within the agency's geographic area of responsibility. (3) Information from the record and/or the record will be transferred to the appropriate Federal, State, or local agency, or a member of the public in response to a specific request for pertinent information. (4) Information may also be provided to the Department of Justice or in a proceeding before a court or adjudicative body; or to Federal, State, local or foreign agencies when needed for enforcement of civil or criminal codes or applicable regulations concerning title rights upon the public land.

EFFECT OF NOT PROVIDING INFORMATION: Disclosure of this information is required by 30 U.S.C. 28f and 43 CFR Part 3830 for those qualified claimants wishing to take the small miner waiver allowed. Failure to supply the information required in this form to support the claimants certification of waiver from payment of the otherwise required maintenance fees will result in the waiver being disallowed and the mining claims subject to forfeiture by BLM under 30 U.S.C. 28i.

The Paperwork Reduction Act of 1995 requires us to inform you that:

This information is being collected to allow the BLM to determine if you qualify for a waiver from the payment of \$100 per mining claim or site maintenance fee established in 30 U.S.C. 28f and the implementing regulations at 43 CFR 3830. A response to this request is required in accordance with the statute to obtain your benefit.

BLM would like you to know that you do not have to respond to this, or any other, Federal agency-sponsored information collection unless it displays a currently valid OMB control number.

Public reporting burden for this form is estimated to average 8 minutes (0.133 hours) per response, including time to review instructions, gathering and maintaining data, and completing and reviewing the form. Direct comments regarding this burden estimate, or any other aspect of this form, to the U.S. Department of the Interior, Bureau of Land Management, (1004-0114) Bureau Information Collection Clearance Officer (WO-630), Mail Stop 401 LS, 1849 C St, N.W., Washington, D.C. 20240.

PHOENIX, ARIZONA

FOR OFFICIAL USE ONLY

2006 AUG 31 P 1:59

RECEIVED
B.L.M. AZ STATE OFFICE

AMC 369054
 370774
 371715
 369635

STATE OF ARIZONA, COUNTY OF YAVAPAI ss:

AFFIDAVIT OF PERFORMANCE OF ANNUAL WORK

LUCILLE McALLISTER, being duly sworn, according to law, deposes and says:

372543

That he/she is a citizen of the United States, more than 18 years of age and resides at 8187 S. 3300 WEST, W. JORDAN, UT, County, Arizona,

That he/she is personally acquainted with the following unpatented mining claims which are situated in the Mining District, County, Arizona, the name(s), book(s) and page(s) or document number(s) of the recording o the location notice(s) in the office of the recorder of said county and the BLM serial numbers of which are as follows:

CLAIM NAME	COUNTY RECORDERS DATA	BLM AMC SERIAL No.	SEC.(s)	TOWNSHIP	RANGE
<u>BIG STUFF</u>	<u>3989742</u>	<u>370774</u>	<u>4</u>	<u>8N</u>	<u>4W</u>
<u>DA GOOD STUFF#2</u>	<u>8</u>	<u>369058</u>	<u>33</u>	<u>9N</u>	<u>4W</u>

That LUCILLE McALLISTER, whose address is 8187 S. 3300 WEST W. JORDAN, UT 84088 is the owner of the above-described claims;

That between the dates of 9/1/05 and 9/1/06 in excess of THREE HUNDRED dollars (\$ 300.00) worth of work and improvements were done and performed upon or for the benefit of this claim group;

That such work and improvements consisted of PICKED UP TRASH, TRIMMED BUSHES and were performed by L. McALLISTER G. McALLISTER; and

That the above work and improvements were made by and at the expense of L. McALLISTER for L. McALLISTER the owner of the claims, for the purpose of complying with the laws of the United States pertaining to assessments or annual work.

DATED this 30 day of AUGUST, 20 06
 Owner, Claimant, Agent, or Lessee, Lucille McAllister

STATE OF ARIZONA, COUNTY OF MARICOPA ss:

The foregoing instrument was acknowledged before me the 30 day of AUGUST, 20 06 by LISA TUCKER

Lisa Tucker
 Notary Public

My Commission Expires: 2006 AUG 31 P 1:59

RECEIVED
 B.L.M. AZ STATE OFFICE

ENTERED IN COMPUTER
Miche

LISA TUCKER
 Notary Public - Arizona
 Maricopa County
 Expires 08/15/08

IF 1349657

STATE OF ARIZONA, COUNTY OF GILA ss:
AFFIDAVIT OF PERFORMANCE OF ANNUAL WORK

LUCILLE McALLISTER, being duly sworn, according to law, deposes and says:

That he/she is a citizen of the United States, more than 18 years of age and resides at 8187 S. 3200 W, W. JORDAN UT, ~~County, Arizona,~~

That he/she is personally acquainted with the following unpatented mining claims which are situated in the _____ Mining District, GILA County, Arizona, the name(s), book(s) and page(s) or document number(s) of the recording of the location notice(s) in the office of the recorder of said county and the BLM serial numbers of which are as follows:

CLAIM NAME	COUNTY RECORDERS DATA	BLM AMC SERIAL No.	SEC.(s)	TOWNSHIP	RANGE
<u>GOLDEN WONDRA #2</u>	<u>2006-010573</u>	<u>372544</u>	<u>12</u>	<u>10N</u>	<u>9E</u>
<u>JOHNNY WALKER</u>	<u>2006-010572</u>	<u>372545</u>	<u>11</u>	<u>10N</u>	<u>9E</u>
<u>MY PLACE</u>	<u>2006-010571</u>	<u>372546</u>	<u>11</u>	<u>10N</u>	<u>9E</u>
<u>GOLD TREASURE</u>	<u>2006-002124</u>	<u>369639</u>	<u>14</u>	<u>10N</u>	<u>9E</u>

That LUCILLE McALLISTER, whose address is 8187 S. 3200 WEST W. JORDAN UT 84088 is the owner of the above-described claims;

That between the dates of 9/1/05 and 9/1/06 in excess of EIGHT HUNDRED dollars (\$ 800.00) worth of work and improvements were done and performed upon or for the benefit of this claim group;

That such work and improvements consisted of PICKING UP TRASH TRIMMED BUSHES and were performed by L. McALLISTER G. McALLISTER; and

That the above work and improvements were made by and at the expense of L. McALLISTER for L. McALLISTER the owner of the claims, for the purpose of complying with the laws of the United States pertaining to assessments or annual work.

DATED this 30 day of AUGUST, 2006.

Owner, Claimant, Agent, or Lessee.

Lucille McAllister

STATE OF ARIZONA, COUNTY OF MARICOPA ss:

The foregoing instrument was acknowledged before me the 30 day of AUGUST, 2006

by LISA TUCKER
PHOENIX, ARIZONA

My Commission Expires: 6/15/08

Lisa Tucker
 Notary Public

2006 AUG 31 P 1:59

RECEIVED
 B.L.M. AZ STATE OFFICE

Malyda



LISA TUCKER
 Notary Public - Arizona
 Maricopa County
 Expires 06/15/08

#1349657

STATE OF ARIZONA, COUNTY OF MARICOPA ss:
AFFIDAVIT OF PERFORMANCE OF ANNUAL WORK

LUCILLE McALLISTER, being duly sworn, according to law, deposes and says:

That he/she is a citizen of the United States, more than 18 years of age and resides at
8187 S. 3300 WEST, W. JORDAN UT, County, Arizona,

That he/she is personally acquainted with the following unpatented mining claims which are situated in the _____ Mining District, MARICOPA County, Arizona, the name(s), book(s) and page(s) or document number(s) of the recording of the location notice(s) in the office of the recorder of said county and the BLM serial numbers of which are as follows:

CLAIM NAME	COUNTY RECORDERS DATA	BLM AMC SERIAL No.	SEC.(s)	TOWNSHIP	RANGE
<u>HOWDY</u>	<u>2006-0620969</u>	<u>371716</u>	<u>6</u>	<u>4N</u>	<u>10W</u>
<u>LETS GO</u>	<u>2006-0620968</u>	<u>371715</u>	<u>7</u>	<u>4N</u>	<u>10W</u>
<u>COME ON</u>	<u>2006-0620970</u>	<u>371717</u>	<u>7</u>	<u>4N</u>	<u>10W</u>

That LUCILLE McALLISTER, whose address is 8187 S. 3300 WEST, W. JORDAN UT 84088, is the owner of the above-described claims;

That between the dates of 9/1/05 and 9/1/06 in excess of SEVEN HUNDRED FIFTY dollars (\$ 750.00) worth of work and improvements were done and performed upon or for the benefit of this claim group;

That such work and improvements consisted of PICKED UP TRASH and were performed by L. McALLISTER, G. McALLISTER; and

That the above work and improvements were made by and at the expense of L. McALLISTER for L. McALLISTER the owner of the claims, for the purpose of complying with the laws of the United States pertaining to assessments or annual work.

DATED this 30 day of August, 2006.

Owner, Claimant, Agent, or Lessee, Lucille McAllister

STATE OF ARIZONA, COUNTY OF MARICOPA ss:

The foregoing instrument was acknowledged before me the 30 day of August, 2006 by LISA TUCKER.

My Commission Expires: 6/15/08

Lisa Tucker
Notary Public

RECEIVED
B.L.M. AZ STATE OFFICE



LISA TUCKER
Notary Public - Arizona
Maricopa County
Expires 06/15/08

REGISTERED IN COUNTY
Maricopa

#1349657

**United States Department of the Interior
Bureau of Land Management
BUSINESS & SUPPORT SVCS DIV
ONE N CENTRAL AVE SUITE 800
PHOENIX, AZ 85004 -4427
Phone: (602) 417-9200**

Receipt

No: 1349657

Transaction #: 1394981	
Date of Transaction: 08/31/2006	
CUSTOMER:	JACK TUCKER 109 E ELM CIR GILBERT, AZ 85234

LINE #	QTY	DESCRIPTION	REMARKS	UNIT PRICE	TOTAL
1	1.00	LOCATABLE MINERALS / MINING CLAIMS- NOT NEW-UNADJUD, ONE AUTH NO. ONLY / MINING CLAIM MONEY RECEIVED (455) CASES: AMC364471/\$370.00	POL 2006/37 WAV	- n/a -	370.00
TOTAL:					\$370.00

PAYMENT INFORMATION			
1	AMOUNT:	\$370.00	POSTMARKED: N/A
	TYPE:	CHECK	RECEIVED: 08/31/2006
	CHECK NO:	1128	
	NAME:	TUCKER, JACK 109 E ELM CIR GILBERT AZ 85234	

REMARKS

This receipt was generated by the automated BLM Collections and Billing System and is a paper representation of a portion of the official electronic record contained therein.

AMC 355 449	AMC 363175	AMC 370741 (2)	AMC 371717
355 567	364471	370774	372549
355909	367202 (2)	370776 (2)	372550
356037	368609 (2)	371583	372853
356109	369022 (2)	372544	
356819	369023 (2)	372549	
356934	369058	372546	
357043	369639	371715	
357044	369938	371711	

UNITED STATES DEPARTMENT OF THE INTERIOR
BUREAU OF LAND MANAGEMENT

156

MAINTENANCE FEE WAIVER CERTIFICATION

SEE INSTRUCTIONS ON REVERSE

FORM APPROVED
OMB NO. 1004-0114
Expires: December 31, 2006

AMC 369054

- This small miner waiver is filed for the assessment year beginning at noon on September 1, 2006 and ending at noon on September 1, 2007.
- The undersigned and all related parties owned ten or fewer mining claims, mill, or tunnel sites located and maintained on Federal lands in the United States of America on September 1, 2006.
- The undersigned have performed the assessment work **required by law** for each mining claim listed **prior to filing this waiver** and understand that by filing this form; an affidavit of assessment work **must** be recorded by the December 30th following the filing of this waiver.
- The undersigned understand that if the assessment work obligation has not yet come due under 30 U.S.C. 28 (for those claims in their first assessment year only); a notice of intent to hold reciting this condition **must** be recorded by the December 30th following the filing of this waiver.
- The undersigned understand that mill and tunnel sites may also be listed upon this waiver and be waived from payment of the maintenance fee; and that a notice of intent to hold for these sites is required to be recorded by the December 30th immediately following the filing of this waiver.
- The undersigned understand and acknowledge that pursuant to 43 U.S.C. 1212 and 18 U.S.C. 1001; the filing or recording of a false, fictitious, or fraudulent document with the Bureau of Land Management may result in a fine of up to \$250,000, a prison term not to exceed five years, or both.
- The mining claims, mill or tunnel sites for which this waiver from payment of the maintenance fees is requested are:

CLAIM OR SITE NAME	BLM RECORDATION SERIAL NUMBER
1. HIDDEN GOLD #3	AMC 369059
2.	
3.	
4.	
5.	
6.	
7.	
8.	
9.	
10.	

The owner(s) (claimants) of the above mining claims and sites are:

WILLIAM K MOLLOY
(Owner's Name - Please Print)

724 S. PARSELL CIRCLE
(Street or P.O. Box)

MESA AZ 85204
(City) (State) (Zip Code)

William K Molloy
(Owner's Signature)

(Owner's Name - Please Print)

(Street or P.O. Box)

(City) (State) (Zip Code)

(Owner's Signature)

(Owner's Name - Please Print)

(Street or P.O. Box)

(City) (State) (Zip Code)

ENTERED IN COMPUTER
RE 8/9/06

(Owner's Name - Please Print)

(Street or P.O. Box)

(Owner's Signature)

(City) (State) (Zip Code)

(Owner's Name - Please Print)

(Street or P.O. Box)

(Owner's Signature)

(City) (State) (Zip Code)

(Owner's Name - Please Print)

(Street or P.O. Box)

(Owner's Signature)

(City) (State) (Zip Code)

(Owner's Name - Please Print)

(Street or P.O. Box)

(Owner's Signature)

(City) (State) (Zip Code)

INSTRUCTIONS

1. This certification is made under the provisions of § 1744 of Title 43 and § 28-21k of Title 30 of the United States Code; and the regulations thereunder (43 CFR Part 3830).
2. The claimant(s) **must** fill in the dates in paragraph 1 for the beginning and ending of the assessment year for which this waiver is sought.
3. The claimant(s) **must** fill in the date in paragraph 2 for the beginning of the assessment year for which this waiver is sought.
4. All claim and site names and Bureau of Land Management (BLM) serial numbers **must** be listed for the mining claims, mill sites, and tunnel sites for which the waiver is sought.
5. All owners of the mining claims, mill sites, and tunnel sites and their addresses **must** be given.
6. This waiver form **must** be signed by all the claimants or their designated agent, in original form. If an agent is designated, a notarized designation of agent, signed by all of the claimants with proper address given, **must** be submitted with this waiver.
7. This form **must** be filed no later than September 1st for the upcoming assessment year in the BLM State Office where the mining claims or sites are recorded, or the waiver cannot be granted by the BLM. (Example: to obtain a waiver for the assessment year 2000, which begins at noon on September 1, 1999, you **must** qualify for and file for a waiver no later than September 1, 1999, in the proper BLM State Office).
8. For all mining claims which require assessment work, you **must** record an affidavit of labor on or before the December 30th immediately following the filing of this waiver. For all other mining claims or sites waived, you must record a notice of intent to hold on or before the December 30th immediately following the filing of this waiver.
9. Mill and tunnel sites may also be listed upon this waiver and be waived from payment of the maintenance fee. A notice of intent to hold for these sites is required to be filed by the December 30th following the filing of this waiver.

NOTICE/BURDEN HOURS STATEMENT

The Privacy Act of 1974, *as amended*, and the regulation in 43 CFR 2.48(d) provide that you be furnished the following information in connection with the information required by this certification of waiver from rental fees.

AUTHORITY: 30 U.S.C. 28-28k; 43 U.S.C. 1201, 1457, 1740, and 1744; and 43 CFR 3830.

PRINCIPLE PURPOSE: This information is to be used to verify that the owner(s) (claimants) of a mining claim has complied with 30 U.S.C. 28f and is entitled to perform assessment work in lieu of paying the maintenance fee for the mining claims listed on this form.

ROUTINE USE: (1) Adjudication of the claimant(s) certification of waiver from paying the maintenance fee otherwise required by 30 U.S.C. 28f. (2) Disclosure may be made to appropriate Federal agencies when location is made within the agency's geographic area of responsibility. (3) Information from the record and/or the record will be transferred to the appropriate Federal, State, or local agency, or a member of the public in response to a specific request for pertinent information. (4) Information may also be provided to the Department of Justice or in a proceeding before a court or adjudicative body; or to Federal, State, local or foreign agencies when needed for enforcement of civil or criminal codes or applicable regulations concerning title rights upon the public land.

EFFECT OF NOT PROVIDING INFORMATION: Disclosure of this information is required by 30 U.S.C. 28f and 43 CFR Part 3830 for those qualified claimants wishing to take the small miner waiver allowed. Failure to supply the information required in this form to support the claimants certification of waiver from payment of the otherwise required maintenance fees will result in the waiver being disallowed and the mining claims subject to forfeiture by BLM under 30 U.S.C. 28i.

The Paperwork Reduction Act of 1995 requires us to inform you that: This information is being collected to allow the BLM to determine if you qualify for a waiver from the payment of \$100 per mining claim or site maintenance fee established in 30 U.S.C. 28f and the implementing regulations at 43 CFR 3830. A response to this request is required in accordance with the statute to obtain your benefit.

BLM would like you to know that you do not have to respond to this, or any other, Federal agency-sponsored information collection unless it displays a currently valid OMB control number.

Public reporting burden for this form is estimated to average 8 minutes (0.133 hours) per response, including time to review instructions, gathering and maintaining data, and completing and reviewing the form. Direct comments regarding this burden estimate, or any other aspect of this form, to the U.S. Department of the Interior, Bureau of Land Management, (1004-0114) Bureau Information Collection Clearance Officer (WO-630), Mail Stop 401 LS, 1849 C St, N.W., Washington, D.C. 20240.

FOR OFFICIAL USE ONLY
PHOENIX, ARIZONA
2006 AUG - 8 - 10: 57
RECEIVED
B.L.M. AZ STATE OFFICE

STATE OF ARIZONA, COUNTY OF MARICOPA ss:
 AFFIDAVIT OF PERFORMANCE OF ANNUAL WORK

1 cl
 \$10.00
 TR

WILLIAM K. MOLLOY, being duly sworn, according to law, deposes and says:

That he/she is a citizen of the United States, more than 18 years of age and resides at
724 S. PARSELL CIR, MESA, AZ, MARICOPA County, Arizona;

That he/she is personally acquainted with the following unpatented mining claims which are situated
 in the _____ Mining District, MARICOPA County, Arizona, the name(s), book(s) and page(s)
 or document number(s) of the recording of the location notice(s) in the office of the recorder of said county
 and the BLM serial numbers of which are as follows:

CLAIM NAME	COUNTY RECORDERS DATA	BLM AMC SERIAL No.	SEC.(s)	TOWNSHIP	RANGE
<u>HIDDEN GOLD #3</u>	<u>2006-0095884</u>	<u>AMC 36909</u>	<u>29</u>	<u>6N</u>	<u>6W</u>

That WILLIAM K. MOLLOY, whose address is 724 S. PARSELL CIR. MESA AZ, is the owner of the above-described claims;

That between the dates of NOV 15 2005 and AUG. 31, 2006 in excess of FOUR HUNDRED dollars (\$ 400.00) worth of work and improvements were done and performed upon or for the benefit of this claim group;

That such work and improvements consisted of PICKED UP TRASH TRIMMED BUSHES RAPE STRAWB and were performed by W.K. MOLLOY;

That the above work and improvements were made by and at the expense of W.K. MOLLOY for W.K. MOLLOY the owner of the claims, for the purpose of complying with the laws of the United States pertaining to assessments or annual work.

DATED this 1 day of AUGUST, 2006.

Owner, Claimant, Agent, or Lessee, William K Molloy

STATE OF ARIZONA, COUNTY OF MARICOPA ss:

The foregoing instrument was acknowledged before me the 1 day of AUGUST, 2006 by LISA TUCKER.

My Commission Expires: 6/15/08

Lisa Tucker
 Notary Public
 PHOENIX, ARIZONA



LISA TUCKER
 Notary Public - Arizona
 Maricopa County
 Expires 06/15/08

2006 AUG - 8 - 10: 51

RECEIVED
 B.L.M. AZ STATE OFFICE

ENTERED IN COMPUTER

RE 8/9/06

United States Department of the Interior
 Bureau of Land Management
 BUSINESS & SUPPORT SVCS DIV
 ONE N CENTRAL AVE
 PHOENIX, AZ 85004 -2203
 Phone: (602) 417-9200

Receipt

No:

1329753

Transaction #: 1374757	
Date of Transaction: 08/08/2006	
CUSTOMER:	WILLIAM MOLLOY 724 S PARSELL CIRCLE MESA, AZ 85204 AMC 369054

LINE #	QTY	DESCRIPTION	REMARKS	UNIT PRICE	TOTAL
1	1.00	LOCATABLE MINERALS / MINING CLAIMS-NOT NEW-UNADJUD, ONE AUTH NO. ONLY / MINING CLAIM MONEY RECEIVED (455) CASES: AMC369059/\$10.00	WAIVER / POL 2006 (1)	- n/a -	10.00
TOTAL:					\$10.00

PAYMENT INFORMATION			
1	AMOUNT:	\$10.00	POSTMARKED: N/A
	TYPE:	CASH	RECEIVED: 08/08/2006
	NAME:	MOLLOY, WILLIAM 724 S PARSELL CIRCLE MESA AZ 85204	

REMARKS

This receipt was generated by the automated BLM Collections and Billing System and is a paper representation of a portion of the official electronic record contained therein.

ENTERED IN COMPUTER
 RE 8/9/06

AMC 369054

UNITED STATES
DEPARTMENT OF THE INTERIOR
BUREAU OF LAND MANAGEMENT

CREDIT CARD PAYMENT
FOR MINING CLAIM MAINTENANCE FEE

NAME Kim Michael

ADDRESS 467 SE Streamlet Ave

CITY Port St Lucie STATE FL ZIP 34983

PHONE # (772) 873 9331

[] THIS IS A CHANGE OF ADDRESS

AMC NUMBER

CLAIM/SITE NAME

369 064

Sweet pea

ENTERED INTO COMPUTER

AUG 11 2006

DATE STAMP

RECEIVED
B.L.M. AZ STATE OFFICE

2006 AUG -9 P 3:28

PHOENIX, ARIZONA

COUNT 1 \$ 125⁰⁰ INITIALS RM

TELEPHONE SUBMISSION - ACCURACY OF THE ABOVE INFORMATION IS THE RESPONSIBILITY OF THE CLAIMANT/OWNER

FOR OFFICIAL USE ONLY

DATE _____ INITIALS _____ VERIFIED _____

1331084

United States Department of the Interior
Bureau of Land Management
 BUSINESS & SUPPORT SVCS DIV
 ONE N CENTRAL AVE
 PHOENIX, AZ 85004 -2203
 Phone: (602) 417-9200

Receipt

No: 1331084

Transaction #: 1376116		ENTERED INTO COMPUTER AUG 11 2006 <i>XB</i>
Date of Transaction: 08/09/2006		
CUSTOMER:	KIM MICHAEL 467 SE STREAMLET AVE PORT SAINT LUCIE, FL 34983	

LINE #	QTY	DESCRIPTION	REMARKS	UNIT PRICE	TOTAL
1	1.00	LOCATABLE MINERALS / MINING CLAIMS-NOT NEW-UNADJUD, ONE AUTH NO. ONLY / MINING CLAIM MONEY RECEIVED (455) CASES: AMC369064/\$125.00	MAINT 2007/1	- n/a -	125.00
TOTAL:					\$125.00

PAYMENT INFORMATION					
NOTE: Items will appear on credit card statement as "Bureau of Land Management".					
1	AMOUNT:	\$125.00	POSTMARKED:	N/A	
	TYPE:	CREDIT CARD	RECEIVED:	08/09/2006	
	NAME:	MICHAEL, KIM 467 SE STREAMLET AVE PORT SAINT LUCIE FL 34983			
	CARD NO:	XXXXXXXXXXXX1566	AUTH CODE:	212516	
	NAME ON CARD:	JOSHUA MICHAEL			
	EXPIRES:	01/31/2009			
	SIGNATURE:				

REMARKS

This receipt was generated by the automated BLM Collections and Billing System and is a paper representation of a portion of the official electronic record contained therein.

AMC 369054

CLAIM SERVICE FEE PAYMENT

Claimant Name: MIKE HOOVER
Address: Box 871
City: Eufaula State: OK Zip: 74432
Telephone: 918-689-1558
E-mail address: M6HOOVER4749@yahoo.com
Signature: Mike Hoover

RECEIVED
B.L.M. AZ STATE OFFICE
2006 AUG 22 A 9:47
PHOENIX, ARIZONA
BLM
Date
Stamp

Check here if this is a change of address.

LINE NO.	AMC NUMBER	CLAIM/SITE NAME	COUNTY RECORDER DATA (if available)	TWP	RNG	SEC
1	369055	AU Nugget Patch		9N	4W	31SE
2						
3						
4						
5						
6						
7						
8						
9						
10						

List additional claims on Form MCF114.

No. of Claims: 1 x \$125 = 125⁰⁰
Check No: _____ Init. _____
Receipt No.: _____
For BLM Use Only

Bureau of Land Management
Arizona State Office
Phoenix, AZ

Form: MCF114
Revised July 2005

This form is available from the Arizona Department of Mines and Mineral Resources and may be reproduced.

RE 9/11/06
ENTERED IN SOLICITOR

Additional information:

RECEIVED
B.C.M. ASSOCIATE OFFICE
2006 APR 22 A 9:47
PHOENIX, ARIZONA
ACCEPTED WITH B.C.M., BUT NOT
THIS DATE.

NOTICE OF MINING CLAIM LOCATION

Location Assessment Retention
Placer Lode Metallic Thermite

The above name and telephone number of the mineral(s) to be located (include names of all owners on attached sheet):

2-184 Tucker
199 E 5th Ave
616-2001 Phoenix
602-438-2110

Name of the claim: AV Nugget Parcel
Address: W/100

That long and 10 feet wide, all other sides of the claim is 250 feet in a North direction and East direction.

The location of the claim is AV
The object of the claim is AV Nugget Parcel

The location of the claim is from the South in the AV

Section 31 Quarter Section 31
Twp 4N Range 10E
County, State of Arizona

Public Law 397 yes no

Signature: AV Nugget Parcel

Signature: Jack Tucker

MAP OF MINING CLAIM LOCATION

1. The name of the claim is AU NUBBET PATENT

2. The SE corner of the claim is 0 feet in a WEST direction to a survey monument or permanent object as described as SECTION CORNER


3. The type of location monument is 2X4 WOOD POST

130517
LTD

4. The bearings and distances between the corners of the claim are beginning at the corner of the claim 1200 feet in a WEST direction to the SECTION CORNER monument; then 2400 feet in a NORTH direction to the SECTION CORNER monument; then 1200 feet in a EAST direction to the SECTION CORNER monument; then 1200 feet in a SOUTH direction to the point of beginning.

5. Please indicate the distance and bearings between claim corners and a recognized survey monument or benchmark. Indicate the distance from the location monument to each corner of the claim.

MAP



6. The SE Quarter Section 36 Range 36N Township 36N County Adair Meridian Texas

Date 1/10/00 Signature John T. ...

NOTICE OF INTENTION TO HOLD MINING CLAIMS/SITES

When Received Return Document to:

MIKE HOOVER
Box 871
Enfauila OK 74432

RECEIVED
 B.L.M. AZ STATE OFFICE
 2006 AUG 22 A 9:47
 PHOENIX, ARIZONA

BLM
Date
Stamp

Check here if this is a change of address.
 Telephone: _____

E-mail address: MGHOOVER4749@yahoo.com

I (or we) intend to hold the claim(s) and/or site(s) listed below for the calendar year 2007, and I (we) have filed or will file a Notice of Intent to Hold in the county where the claim (s) is located.

Reason for filing a Notice of Intent to Hold instead of an assessment work filing (check one):

- Assessment fee was paid to maintain claim(s) during this assessment year.
- Initial or annual sites.
- Claim(s) was located during the current assessment year.
- BLM has deferred assessment work (attach copy of decision granting deferment, or pending petition for deferment including date petition was filed.)

Assessment Year	LAND NUMBER	CLAIM/SITE NAME	COUNTY RECORDER DATA (if available)	TWP	RNG	SEC
	369055	All NUGGET Patch		9N	4W	31 SE

NOTICE OF INTENTION TO HOLD MINING CLAIMS/SITES
page 2

RECEIVED
B.L.M. AZ STATE OFFICE
2006 AUG 22 A 9:47
PHOENIX, ARIZONA
BLM
Date
Stamp

1. State of Arizona County of YAVAPAI

2. Name: MIKE HOOVER

3. Mailing address: Box 871

4. Esauula County MOGENTHAU State OK Zip 74432 being duly sworn, depose and say that I am a citizen of the United States, more than eighteen years of age, that all of the facts set forth in this notice, subject to the provisions and penalties of 18 U.S.C. 1001 pertaining to the filing of false, fictitious, or fraudulent statements with the United States, are true and correct according to the best of my knowledge, information and belief.

5. Claimer's name and address (if not shown in Items 1-3 above): _____

6. Filed: 8-17-06 Signature: Mike Hoover

Division of Land Management
Arizona State Office
1501 W. 27th St.

No. of Claims: 1 x \$10 = 10⁰⁰
Check No: _____ Init. _____
Receipt No.: _____
For BLM Use Only

United States Department of the Interior
Bureau of Land Management
 BUSINESS & SUPPORT SVCS DIV
 ONE N CENTRAL AVE
 PHOENIX, AZ 85004 -2203
 Phone: (602) 417-9200

Receipt

No: 1342157

Transaction #: 1387383	
Date of Transaction: 08/23/2006	
CUSTOMER:	MIKE HOOVER P.O. BOX 871 EUFAULA,OK 74432

LINE #	QTY	DESCRIPTION	REMARKS	UNIT PRICE	TOTAL
1	1.00	LOCATABLE MINERALS / MINING CLAIMS-NOT NEW-UNADJUD,ONE AUTH NO. ONLY / MINING CLAIM MONEY RECEIVED (455) CASES: AMC369055/\$135.00	MAINT 2007 (1) NOI (1)	- n/a -	135.00
TOTAL:					\$135.00

PAYMENT INFORMATION					
1	AMOUNT:	\$125.00	POSTMARKED:	08/19/2006	
	TYPE:	CHECK	RECEIVED:	08/22/2006	
	CHECK NO:	3997			
	NAME:	HOOVER, MIKE L P.O. BOX 871 EUFAULA OK 74432			
2	AMOUNT:	\$10.00	POSTMARKED:	08/19/2006	
	TYPE:	CHECK	RECEIVED:	08/22/2006	
	CHECK NO:	3998			
	NAME:	HOOVER, MIKE L P.O. BOX 871 EUFAULA OK 74432			

REMARKS

This receipt was generated by the automated BLM Collections and Billing System and is a paper representation of a portion of the official electronic record contained therein.

NOTICE!!

These documents have been scanned!

Do not place un-scanned documents beneath this notice!

Do not remove this notice from this file!

GPO Jacket No. 560-102
Print Order 61540
Rise Business Services, LLC
Job=AZ15 6/3/2019



Box Number= AZ15108



Claim Begin-End: AMC369054-AMC369064

5 Miscellaneous



AZ15108-3 AMC369004-AMC369683

**NO
DOCUMENTS
FOUND**

NO DOCUMENTS FOUND
NO DOCUMENTS FOUND

NOTICE!!

These documents have been scanned!

Do not place un-scanned documents beneath this notice!

Do not remove this notice from this file!

GPO Jacket No. 560-102
Print Order 61540
Rise Business Services, LLC
Job=AZ15 6/3/2019



Box Number= AZ15108



Claim Begin-End: AMC369054-AMC369064

6 Location Notices-Amendments and Supporting Documents



AZ15108-3 AMC369004-AMC369683

AMC 369054

AMC 369062

NOTICE OF MINING CLAIM LOCATION

RECEIVED
B.L.M. AZ STATE OFFICE
2006 JAN 19 P 12: 01
PHOENIX, AZ

- 1. TYPE OF NOTICE: Location Amendment Relocation
- 2. TYPE OF CLAIM OR SITE: Placer Lode Millsite Tunnelsite
- 3. The name, address and telephone number of the name(s) to be considered owner(s) is:
PLEASE PRINT (show additional owners on attached sheet)

Name: LISA TUCKER
 Address: 109 ELM CIR
 City/State/Zip Code: GILBERT AZ 85234
 Telephone Number (include area code): 480.432.2604

4. The name of the claim: AU GOLD

5. The date of location is: 10/28/05

6. The claim is 2640 feet long and 2640 feet wide. The distance from the location monument to each end of the claim is 2640 feet in a NORTH direction and 2640 feet in a EAST direction.

7. The NE corner of the claim is D

from a survey monument or permanent natural object described as SECTION MARKER

8. The general course of the claim is from the NORTH to the SOUTH

9. The location of the claim is in Section(s) 36, Quarter Section(s) NE, Township(s) 5N, Range(s) 10W, Gila and Salt River Meridian, MARICOPA County, State of Arizona.

10. Is the claim filed under Public Law 359? yes no

11. Monument types are 2x2 WOOD POST


Date 10/28/05 Signature Lisa Tucker Locator Agent Only

AMC 369054

MAP OF MINING CLAIM LOCATION

1. The name of the claim is AU GOLD
2. The NE corner of the claim is 0 feet in a 0 direction to a survey monument or permanent object as described as SECTION MARKER
3. The type of location monument is 2X2 WOOD POST
4. The bearing and distance between the corners of the claim are beginning at the NE corner of the claim, 2640 feet in a SOUTH direction to the SE corner, then 2640 feet in a WEST direction to the SW corner, then 2640 feet in a NORTH direction to the NW corner, then 2640 feet in a EAST direction to the point of beginning.
5. Please indicate the distance and bearings between claim corners and a recognized survey monument or landmark. Indicate the distance from the location monument to each end of the claim.

MAP



Section 36, Quarter Section NE, Range 10 W
Township 5 N, G&SR Meridian, MAZICOPA County, Arizona.

Date 10/28/08 Signature Lisa Tucker

CLAIM NAME

AU GOLD

Additional Owners:

Name:

JACK TUCKER

Address:

109 E ELM CIR

City/State/Zip Code:

GILBERT, AZ 85234

Telephone Number (area code):

480. 632. 2664

Name:

MIKE TUCKER

Address:

7082 SWAN HILL DR.

City/State/Zip Code:

WEST JORDAN, UT 84088

Telephone Number (area code):

801. 282. 0319

PHOENIX, AZ

2006 JAN 19 P 12: 01

RECEIVED
B.L.M. AZ STATE OFFICE

Name:

STEVE McAWISTER

Address:

8187 S. 3200 WEST

City/State/Zip Code:

W. JORDAN, UTAH 84088

Telephone Number (area code):

801. 255. 4129

Name:

PENNY CREPEZZI

Address:

2012 TEAKWOOD RD.

City/State/Zip Code:

TOMS RIVER, NJ 08753

Telephone Number (area code):

732. 506. 6785

AMC 3169054

Name:

ANTHONY CREPEZZI

Address:

2012 TEAKWOOD RD.

City/State/Zip Code:

TOMS RIVER, NJ 08753

Telephone Number (area code):

732. 506. 6785

Name:

ADAM BROWN

Address:

4701 TWIN OAKS CT

City/State/Zip Code:

MONMOUTH JUNCTION, NJ 08852

Telephone Number (area code):

732. 940. 8764

Name:

JASON BROWN

Address:

4701 TWIN OAKS CT.

City/State/Zip Code:

MONMOUTH JUNCTION, NJ 08852

Telephone Number (area code):

732. 940. 8764

NOTICE OF MINING CLAIM LOCATION

RECEIVED
B.L.M. AZ STATE OFFICE
2006 JAN 19 P 12:01
PHOENIX, AZ

1. TYPE OF NOTICE: Location Amendment Relocation
2. TYPE OF CLAIM OR SITE: Placer Lode Millsite Tunnel site
3. The name, address and telephone number of the name(s) to be considered owner(s) is:
PLEASE PRINT (show additional owners on attached sheet)
Name: LISA TUCKER
Address: 109 E ELM CIR
City/State/Zip Code: GILBERT AZ 85234
Telephone Number (include area code): 480.632.2664
4. The name of the claim: AU NUGGET PATCH
5. The date of location is: 11/2/05
6. The claim is 2640 feet long and 1320 feet wide. The distance from the location monument to each end of the claim is 2640 feet in a SOUTH direction and 1320 feet in a EAST direction.
7. The SE corner of the claim is Ø
from a survey monument or permanent natural object described as SECTION MARKER
8. The general course of the claim is from the SOUTH to the NORTH
9. The location of the claim is in Section(s) 31, Quarter Section(s) SE,
Township(s) 9N, Range(s) 4W, Gila and Salt
River Meridian, YAVAPAI County, State of Arizona.
10. Is the claim filed under Public Law 359? yes no
11. Monument types are 2x2 WOOD POST

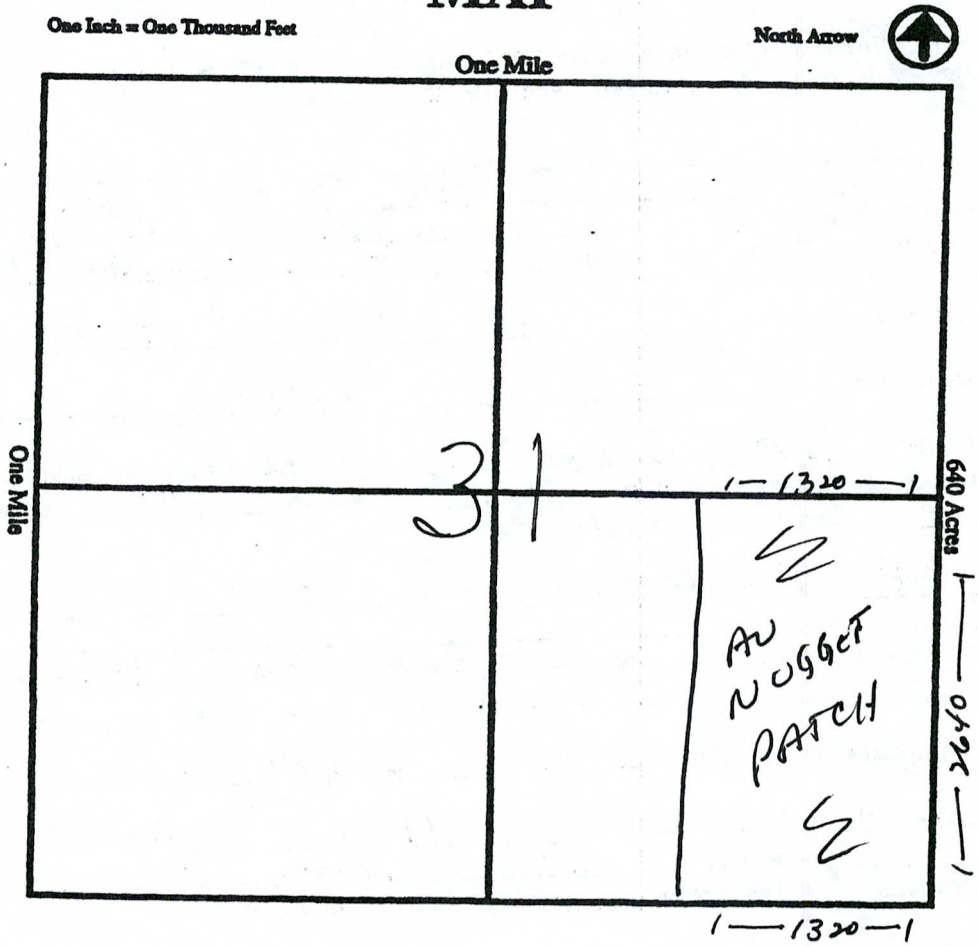
AMC 369055

Date 11/2/05 Signature Lisa Tucker Locator Agent Only

MAP OF MINING CLAIM LOCATION

1. The name of the claim is AU NUGGET PATCH
2. The SE corner of the claim is 0 feet in a 0 direction to a survey monument or permanent object as described as SECTION MARKER
3. The type of location monument is 2x2 WOOD POST
4. The bearing and distance between the corners of the claim are beginning at the SE corner of the claim, 1300 feet in a WEST direction to the SW corner, then 2640 feet in a NORTH direction to the NW corner, then 1320 feet in a EAST direction to the NE corner, then 2640 feet in a SOUTH direction to the point of beginning.
5. Please indicate the distance and bearings between claim corners and a recognized survey monument or landmark. Indicate the distance from the location monument to each end of the claim.

MAP



Section 31 Quarter Section SE Range 4W
Township 4N G&SR Meridian, TAVAPAI County, Arizona.

Date 11/01/05 Signature Alan Tucker

CLAIM NAME AU NUGGET PATCH

Additional Owners:

Name: JACK TUCKER
Address: 109 E ELM CIR
City/State/Zip Code: GILBERT, AZ 85234
Telephone Number (area code): 480. 632. 2664

Name: MIKE TUCKER
Address: 7082 SWAN HILL DR
City/State/Zip Code: WEST JORDAN, UT 84088
Telephone Number (area code): 801. 282. 0319

RECEIVED
B.L.M. AZ STATE OFFICE
2008 JAN 19 P 12: 01
PHOENIX, AZ

Name: STEVE MCAWISTER
Address: 8187 S. 3200 WEST
City/State/Zip Code: W. JORDAN UTAH 84088
Telephone Number (area code): 801. 255. 4129

Name: PENNY CREPEZZI
Address: 2012 TEAKWOOD RD.
City/State/Zip Code: TOMS RIVER, NJ 08753
Telephone Number (area code): 732. 506. 6785

AMC 369055

Name: ANTHONY CREPEZZI
Address: 2012 TEAKWOOD RD.
City/State/Zip Code: TOMS RIVER, NJ 08753
Telephone Number (area code): 732. 506. 6785

Name: ADAM BROWN
Address: 4701 TWIN OAKS CT
City/State/Zip Code: MONMOUTH JUNCTION, NJ 08852
Telephone Number (area code): 732. 940. 8764

Name: JASON BROWN
Address: 4701 TWIN OAKS CT.
City/State/Zip Code: MONMOUTH JUNCTION, NJ 08852
Telephone Number (area code): 732. 940. 8764

NOTICE OF MINING CLAIM LOCATION

RECEIVED
BLM. AZ STATE OFFICE
2006 JAN 19 P 12:01
PHOENIX, AZ

- 1. TYPE OF NOTICE: Location Amendment Relocation
- 2. TYPE OF CLAIM OR SITE: Placer Lode Millsite Tunnel site
- 3. The name, address and telephone number of the name(s) to be considered owner(s) is:
PLEASE PRINT (show additional owners on attached sheet)

Name: LISA TUCKER
 Address: 109 E ELM CIR
 City/State/Zip Code: GILBERT AZ 85234
 Telephone Number (include area code): PHO. 632-2664

- 4. The name of the claim: GOLD COIN
- 5. The date of location is: 10/29/05
- 6. The claim is 2640 feet long and 2640 feet wide. The distance from the location monument to each end of the claim is 2640 feet in a NORTH direction and 2640 feet in a WEST direction.
- 7. The NW corner of the claim is 0
 from a survey monument or permanent natural object described as SECTION MARKER
- 8. The general course of the claim is from the NORTH to the SOUTH
- 9. The location of the claim is in Section(s) 25, Quarter Section(s) NW,
 Township(s) 5 N, Range(s) 10 W, Gila and Salt
 River Meridian, MAHICOPA County, State of Arizona.
- 10. Is the claim filed under Public Law 359? yes no
- 11. Monument types are 2x2 WOOD POST


Date 10/29/05 Signature Lisa Tucker Locator
 Agent Only

AMC 369056

MAP OF MINING CLAIM LOCATION

1. The name of the claim GOLD COI
2. The NW corner of the claim is 0 feet in a 0 direction to a survey monument or permanent object as described as SECTION MARKER
3. The type of location monument is 2x2 WOOD POST
4. The bearing and distance between the corners of the claim are beginning at the NW corner of the claim, 2640 feet in a EAST direction to the NE corner, then 2640 feet in a SOUTH direction to the SE corner, then 2640 feet in a WEST direction to the SW corner, then 2640 feet in a NORTH direction to the point of beginning.
5. Please indicate the distance and bearings between claim corners and a recognized survey monument or landmark. Indicate the distance from the location monument to each end of the claim.

MAP



Section 25 Quarter Section NW Range 10W
Township 5N G&SR Meridian, MARICOPA County, Arizona.

Date 10/29/05 Signature Lisa Tucker

CLAIM NAME GOLD COIN

Additional Owners:

Name: JACK TUCKER
Address: 109 E ELM CIR
City/State/Zip Code: GILBERT, AZ 85234
Telephone Number (area code): 480. 632. 2664

Name: MIKE TUCKER
Address: 7082 SWAN HILL DR
City/State/Zip Code: WEST JORDAN, UT 84088
Telephone Number (area code): 801. 282. 0319

RECEIVED
B.L.M. AZ STATE OFFICE
2006 JAN 19 12:01
PHOENIX AZ

Name: STEVE McANISTER
Address: 8187 S. 3200 WEST
City/State/Zip Code: W. JORDAN, UTAH 84088
Telephone Number (area code): 801. 255. 4129

Name: PENNY CREPEZZI
Address: 2012 TEAKWOOD RD.
City/State/Zip Code: TOMS RIVER, NJ 08753
Telephone Number (area code): 732. 506. 6785

AMC 369056

Name: ANTHONY CREPEZZI
Address: 2012 TEAKWOOD RD.
City/State/Zip Code: TOMS RIVER, NJ 08753
Telephone Number (area code): 732. 506. 6785

Name: ADAM BROWN
Address: 4701 TWIN OAKS CT
City/State/Zip Code: MONMOUTH JUNCTION, NJ 08852
Telephone Number (area code): 732. 940. 8764

Name: JASON BROWN
Address: 4701 TWIN OAKS CT.
City/State/Zip Code: MONMOUTH JUNCTION, NJ 08852
Telephone Number (area code): 732. 940. 8764

County Recordation Information:

NOTICE OF MINING CLAIM LOCATION

RECEIVED
B.L.M. AZ STATE OFFICE
2008 JAN 19 P 12: 01
PHOENIX, AZ

- 1. TYPE OF NOTICE: Location Amendment Relocation
- 2. TYPE OF CLAIM OR SITE: Placer Lode Millsite Tunnelsite
- 3. The name, address and telephone number of the name(s) to be considered owner(s) is:
PLEASE PRINT (show additional owners on attached sheet)

Name: LISA TUCKER
 Address: 109 E ECM CIR
 City/State/Zip Code: GILBERT, AZ 85234
 Telephone Number (include area code): 480. 632. 2664

4. The name of the claim: DA GOOD STUFF

5. The date of location is: 11/2/05

6. The claim is 2640 feet long and 2640 feet wide. The distance from the location monument to each end of the claim is 2640 feet in a SOUTH direction and 2640 feet in a WEST direction.

7. The SW corner of the claim is 0

from a survey monument or permanent natural object described as SECTION MARKER

8. The general course of the claim is from the NORTH to the SOUTH

9. The location of the claim is in Section(s) 29, Quarter Section(s) SW, Township(s) 9N, Range(s) 4W, Gila and Salt River Meridian, YAVAPAI County, State of Arizona.

10. Is the claim filed under Public Law 359? yes no

11. Monument types are 2x2 wood post

Date 11/2/05 Signature Lisa Tucker Locator Agent Only

AMC 369057

MAP OF MINING CLAIM LOCATION

- The name of the claim is DA GOOD STUFF
- The SW corner of the claim is 0 feet in a 0 direction to a survey monument or permanent object as described as SECTION MARKER
- The type of location monument is 2x2 WOOD POST
- The bearing and distance between the corners of the claim are beginning at the SW corner of the claim, 2640 feet in a NORTH direction to the NW corner, then 2640 feet in a EAST direction to the NE corner, then 2640 feet in a SOUTH direction to the SE corner, then 2640 feet in a WEST direction to the point of beginning.
- Please indicate the distance and bearings between claim corners and a recognized survey monument or landmark. Indicate the distance from the location monument to each end of the claim.


MAP

One Inch = One Thousand Feet

North Arrow



One Mile



Section 29, Quarter Section SW, Range 4W
 Township 4N, G&SR Meridian, YAVAPAI County, Arizona.

Date 11/2/05 Signature Lisa Tucker

CLAIM NAME DA GOOD STUFF

Additional Owners:

Name: JACK TUCKER
Address: 109 E ELM CIR
City/State/Zip Code: GILBERT, AZ 85234
Telephone Number (area code): 480. 632. 2664

Name: MIKE TUCKER
Address: 7082 SWAN HILL DR.
City/State/Zip Code: WEST JORDAN, UT 84088
Telephone Number (area code): 801. 282. 0319

RECEIVED
D.L.M. AZ STATE OFFICE
2006 JAN 19 P 12:01
PHOENIX, AZ

Name: STEVE McALISTER
Address: 8187 S. 3200 WEST
City/State/Zip Code: W. JORDAN, UTAH 84088
Telephone Number (area code): 801. 255. 4129

Name: PENNY CREPEZZI
Address: 2012 TEAKWOOD RD.
City/State/Zip Code: TOMS RIVER, NJ 08753
Telephone Number (area code): 732. 506. 6785

AMC 369057

Name: ANTHONY CREPEZZI
Address: 2012 TEAKWOOD RD.
City/State/Zip Code: TOMS RIVER, NJ 08753
Telephone Number (area code): 732. 506. 6785

Name: ADAM BROWN
Address: 4701 TWIN OAKS CT
City/State/Zip Code: MONMOUTH JUNCTION, NJ 08852
Telephone Number (area code): 732. 940. 8764

Name: JASON BROWN
Address: 4701 TWIN OAKS CT.
City/State/Zip Code: MONMOUTH JUNCTION, NJ 08852
Telephone Number (area code): 732. 940. 8764

County Recordation Information:

NOTICE OF MINING CLAIM LOCATION

PHOENIX, AZ

2006 JAN 19 P 12: 01

RECEIVED
B.L.M. AZ STATE OFFICE

- 1. TYPE OF NOTICE: Location Amendment Relocation
- 2. TYPE OF CLAIM OR SITE: Placer Lode Millsite Tunnel site
- 3. The name, address and telephone number of the name(s) to be considered owner(s) is:
PLEASE PRINT (show additional owners on attached sheet)

Name: LISA TUCKER
 Address: 109 E ECM CIR
 City/State/Zip Code: GILBERT, AZ 85234
 Telephone Number (include area code): 480. 632. 2664

- 4. The name of the claim: DA GOOD STUFF #2
- 5. The date of location is: 11/2/05

6. The claim is 2640 feet long and 2640 feet wide. The distance from the location monument to each end of the claim is 2640 feet in a SOUTH direction and 2640 feet in a EAST direction.

7. The SE corner of the claim is 0
 from a survey monument or permanent natural object described as SECTION MARKER

8. The general course of the claim is from the NORTH to the SOUTH

9. The location of the claim is in Section(s) 33, Quarter Section(s) SE
 Township(s) 9N, Range(s) 4W, Gila and Salt
 River Meridian, YAVAPI County, State of Arizona.

10. Is the claim filed under Public Law 359? yes no

11. Monument types are 2x2 wood post

Date 11/2/05 Signature Lisa Tucker Locator Agent Only

AMC 369058

MAP OF MINING CLAIM LOCATION

- The name of the claim is DA GOOD STUFF #2
- The SE corner of the claim is 0 feet in a 0 direction to a survey monument or permanent object as described as SECTION MARKER
- The type of location monument is 2x2 WOOD POST
- The bearing and distance between the corners of the claim are beginning at the SE corner of the claim, 2640 feet in a WEST direction to the SW corner, then 2640 feet in a NORTH direction to the NW corner, then 2640 feet in a EAST direction to the NE corner, then 2640 feet in a SOUTH direction to the point of beginning.
- Please indicate the distance and bearings between claim corners and a recognized survey monument or landmark. Indicate the distance from the location monument to each end of the claim.

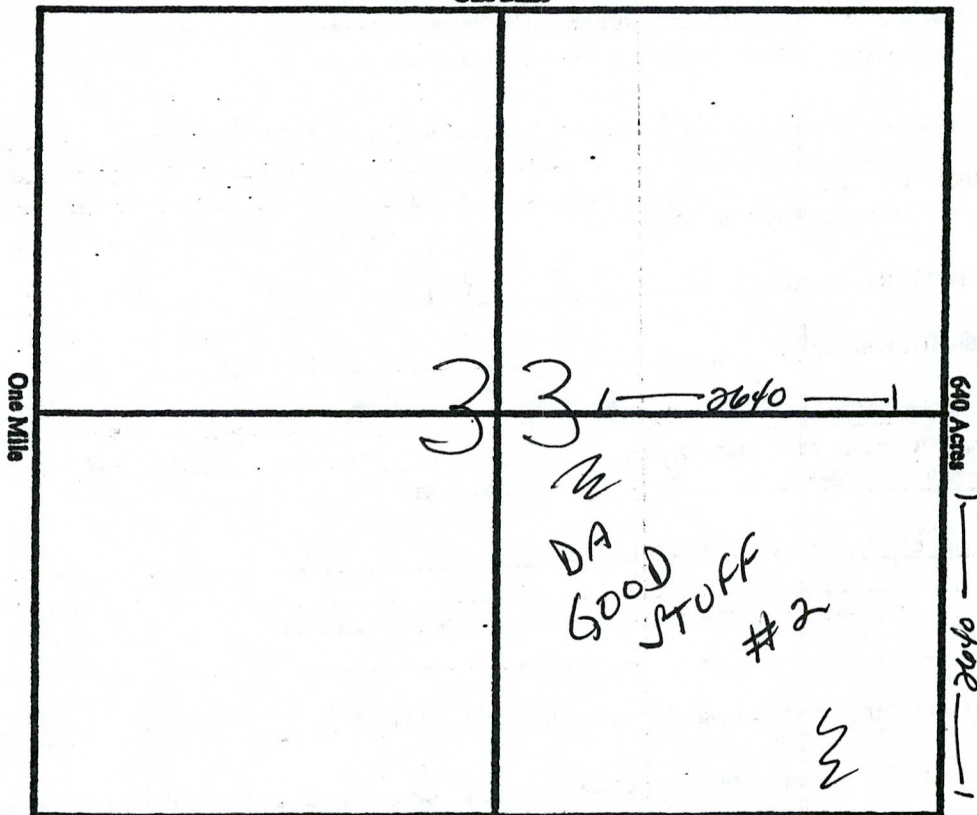
MAP

One Inch = One Thousand Feet

North Arrow



One Mile



Section 33, Quarter Section SE, Range 4W,
 Township 9N, G&SR Meridian, YAVAPAI County, Arizona.

Date 11/2/05 Signature [Handwritten Signature]

CLAIM NAME DA GOOD STUFF #2

Additional Owners:

Name: JACK TUCKER
Address: 109 E ELM CIR
City/State/Zip Code: GILBERT, AZ 85234
Telephone Number (area code): 480. 632. 2664

RECEIVED
D.L.M. AZ STATE OFFICE
2006 JAN 19 P 12 02
PHOENIX, AZ

Name: MIKE TUCKER
Address: 7082 SWAN HILL DR.
City/State/Zip Code: WEST JORDAN, UT 84088
Telephone Number (area code): 801. 282. 0319

Name: STEVE MCAWISTER
Address: 8187 S. 3200 WEST
City/State/Zip Code: W. JORDAN, UTAH 84088
Telephone Number (area code): 801. 255. 4129

Name: PENNY CREPEZZI
Address: 2012 TEAKWOOD RD.
City/State/Zip Code: TOMS RIVER, NJ 08753
Telephone Number (area code): 732. 506. 6785

Name: ANTHONY CREPEZZI
Address: 2012 TEAKWOOD RD.
City/State/Zip Code: TOMS RIVER, NJ 08753
Telephone Number (area code): 732. 506. 6785

Name: ADAM BROWN
Address: 4701 TWIN OAKS CT
City/State/Zip Code: MONMOUTH JUNCTION, NJ 08852
Telephone Number (area code): 732. 940. 8764

Name: JASON BROWN
Address: 4701 TWIN OAKS CT.
City/State/Zip Code: MONMOUTH JUNCTION, NJ 08852
Telephone Number (area code): 732. 940. 8764

AMC 369058

County Recordation Information:

NOTICE OF MINING CLAIM LOCATION

RECEIVED
D.L.M. AZ STATE OFFICE

2006 JAN 19 P 12:02

PHOENIX, AZ

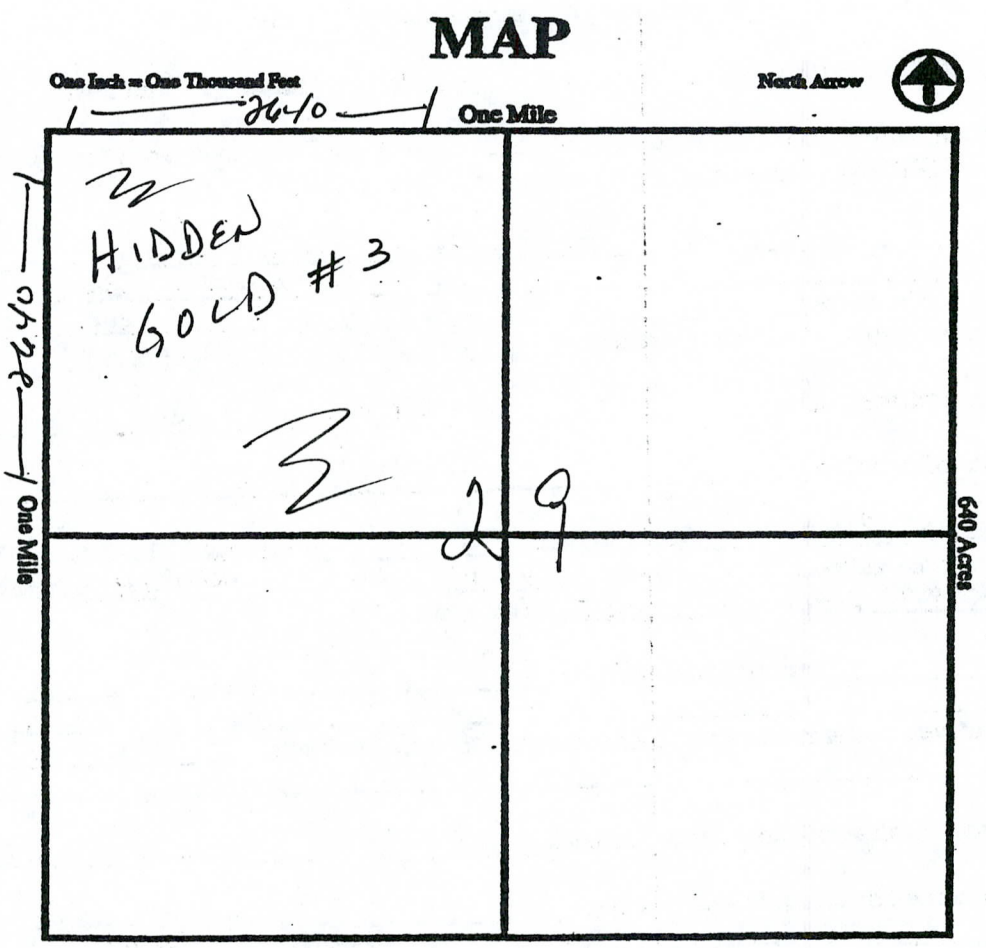
1. TYPE OF NOTICE: Location Amendment Relocation
2. TYPE OF CLAIM OR SITE: Placer Lode Millsite Tunnelsite
3. The name, address and telephone number of the name(s) to be considered owner(s) is:
PLEASE PRINT (show additional owners on attached sheet)
Name: LISA TUCKER
Address: 109 E ECM CIR
City/State/Zip Code: GILBERT AZ 85234
Telephone Number (include area code): 480. 632. 2664
4. The name of the claim: HIDDEN GOLD #3
5. The date of location is: 10/30/05
6. The claim is 2640 feet long and 2640 feet wide. The distance from the location monument to each end of the claim is 2640 feet in a NORTH direction and 2640 feet in a WEST direction.
7. The NW corner of the claim is 0
from a survey monument or permanent natural object described as SECTION MARKER
8. The general course of the claim is from the NORTH to the SOUTH
9. The location of the claim is in Section(s) 29, Quarter Section(s) NW, Township(s) 6N, Range(s) 6W, Gila and Salt River Meridian, MARICOPA County, State of Arizona.
10. Is the claim filed under Public Law 359? yes no
11. Monument types are 2x2 wood post

AMC 369059

Date 10/30/05 Signature Lisa Tucker Locator Agent Only

MAP OF MINING CLAIM LOCATION

1. The name of the claim is HIDDEN GOLD #3
2. The NW corner of the claim is 0 feet in a 0 direction to a survey monument or permanent object as described as SECTION MARKER
3. The type of location monument is 2x2 WOOD POST
4. The bearing and distance between the corners of the claim are beginning at the NW corner of the claim, 2640 feet in a EAST direction to the NE corner, then 2640 feet in a SOUTH direction to the SE corner, then 2640 feet in a WEST direction to the SW corner, then 2640 feet in a NORTH direction to the point of beginning.
5. Please indicate the distance and bearings between claim corners and a recognized survey monument or landmark. Indicate the distance from the location monument to each end of the claim.



Section 29, Quarter Section NW, Range 6W
Township 6N, G&SR Meridian, MARICOPA County, Arizona.

Date 10/30/05 Signature Leslie Tucker

CLAIM NAME HIDDEN GOLD #3

Additional Owners:

Name: JACK TUCKER
Address: 109 E ELM CIR
City/State/Zip Code: GILBERT, AZ 85234
Telephone Number (area code): 480. 632. 2664

Name: MIKE TUCKER
Address: 7082 SWAN HILL DR.
City/State/Zip Code: WEST JORDAN, UT 84088
Telephone Number (area code): 801. 282. 0319

RECEIVED
BLM, AZ STATE OFFICE
2005 JAN 19 P 12:02
PHOENIX, AZ

Name: STEVE MCAWISTER
Address: 8187 S. 3200 WEST
City/State/Zip Code: W. JORDAN, UTAH 84088
Telephone Number (area code): 801. 255. 4129

Name: PENNY CREPEZZI
Address: 2012 TEAKWOOD RD.
City/State/Zip Code: TOMS RIVER, NJ 08753
Telephone Number (area code): 732. 506. 6785

AMC 369059

Name: ANTHONY CREPEZZI
Address: 2012 TEAKWOOD RD.
City/State/Zip Code: TOMS RIVER, NJ 08753
Telephone Number (area code): 732. 506. 6785

Name: ADAM BROWN
Address: 4701 TWIN OAKS CT
City/State/Zip Code: MONMOUTH JUNCTION, NJ 08852
Telephone Number (area code): 732. 940. 8764

Name: JASON BROWN
Address: 4701 TWIN OAKS CT.
City/State/Zip Code: MONMOUTH JUNCTION, NJ 08852
Telephone Number (area code): 732. 940. 8764

County Recordation Information:

NOTICE OF MINING CLAIM LOCATION

PHOENIX AZ

2006 JAN 19 P 12:02

RECEIVED
B.L.M. AZ STATE OFFICE

- 1. TYPE OF NOTICE: Location Amendment Relocation
- 2. TYPE OF CLAIM OR SITE: Placer Lode Millsite Tunnel site
- 3. The name, address and telephone number of the name(s) to be considered owner(s) is: PLEASE PRINT (show additional owners on attached sheet)

Name: LISA TUCKER
 Address: 109 E ELM CIR
 City/State/Zip Code: GILBERT, AZ 85234
 Telephone Number (include area code): 480.632.2664

4. The name of the claim: HIDDEN GOLD #4

5. The date of location is: 10/30/05

6. The claim is 2640 feet long and 2640 feet wide. The distance from the location monument to each end of the claim is 2640 feet in a NORTH direction and 2640 feet in a EAST direction.

7. The NE corner of the claim is Ø

from a survey monument or permanent natural object described as SECTION MARKER

8. The general course of the claim is from the NORTH to the SOUTH

9. The location of the claim is in Section(s) 29, Quarter Section(s) NE, Township(s) 6N, Range(s) 6W, Gila and Salt River Meridian, MARICOPA County, State of Arizona.

10. Is the claim filed under Public Law 359? yes no

11. Monument types are 2x2 wood post


Date 10/30/05 Signature Lisa Tucker Locator Agent Only

AMG 369060

MAP OF MINING CLAIM LOCATION

- The name of the claim is HIDDEN GOLD #4
- The NE corner of the claim is 0 feet in a 0 direction to a survey monument or permanent object as described as SECTION MARKER
- The type of location monument is 2x2 Wood Post
- The bearing and distance between the corners of the claim are beginning at the NE corner of the claim, 2640 feet in a SOUTH direction to the SE corner, then 2640 feet in a WEST direction to the SW corner, then 2640 feet in a NORTH direction to the NW corner, then 2640 feet in a EAST direction to the point of beginning.
- Please indicate the distance and bearings between claim corners and a recognized survey monument or landmark. Indicate the distance from the location monument to each end of the claim.

MAP



Section 29, Quarter Section NE, Range 6W
 Township 6N, G&SR Meridian, MARICOPA County, Arizona.

Date 10/30/05 Signature Lesli Tucker

CLAIM NAME HIDDEN GOLD #4

Additional Owners:

Name: JACK TUCKER
Address: 109 E ELM CIR
City/State/Zip Code: GILBERT, AZ 85234
Telephone Number (area code): 480. 632. 2664

RECEIVED
B.I.M. AZ STATE OFFICE
2006 JAN 19 P 12:02

PHOENIX AZ

Name: MIKE TUCKER
Address: 7082 SWAN HILL DR.
City/State/Zip Code: WEST JORDAN, UT 84088
Telephone Number (area code): 801. 282. 0319

Name: STEVE McALISTER
Address: 8187 S. 3200 WEST
City/State/Zip Code: W. JORDAN, UTAH 84088
Telephone Number (area code): 801. 255. 4129

Name: PENNY CREPEZZI
Address: 2012 TEAKWOOD RD.
City/State/Zip Code: TOMS RIVER, NJ 08753
Telephone Number (area code): 732. 506. 6785

AMC 369060

Name: ANTHONY CREPEZZI
Address: 2012 TEAKWOOD RD.
City/State/Zip Code: TOMS RIVER, NJ 08753
Telephone Number (area code): 732. 506. 6785

Name: ADAM BROWN
Address: 4701 TWIN OAKS CT
City/State/Zip Code: MONMOUTH JUNCTION, NJ 08852
Telephone Number (area code): 732. 940. 8764

Name: JASON BROWN
Address: 4701 TWIN OAKS CT.
City/State/Zip Code: MONMOUTH JUNCTION, NJ 08852
Telephone Number (area code): 732. 940. 8764

NOTICE OF MINING CLAIM LOCATION

RECEIVED
D.L.M. AZ STATE OFFICE
2008 JAN 19 P 12 02
PHOENIX AZ

1. TYPE OF NOTICE: Location Amendment Relocation
2. TYPE OF CLAIM OR SITE: Placer Lode Millsite Tunnel Site
3. The name, address and telephone number of the name(s) to be considered owner(s) PLEASE PRINT (show additional owners on attached sheet)
 Name: LISA TUCKER
 Address: 109 E ELM CIR
 City/State/Zip Code: GILBERT AZ 85234
 Telephone Number (include area code): 480.632.2664
4. The name of the claim: LAST STOP
5. The date of location is: 10/29/05
6. The claim is 2640 feet long and 2640 feet wide. The distance from the location monument to each end of the claim is 2640 feet in a NORTH direction and 2640 feet in a EAST direction.
7. The NE corner of the claim is D
 from a survey monument or permanent natural object described as SECTION MARKER
8. The general course of the claim is from the _____ to the _____
9. The location of the claim is in Section(s) 25, Quarter Section(s) NE,
 Township(s) 5N, Range(s) 10W, Gila and Salt
 River Meridian, MARICOPA County, State of Arizona.
10. Is the claim filed under Public Law 359? yes no
11. Monument types are 2x2 WOOD POST


Date 10/29/05 Signature Lisa Tucker Locator Agent Only

AMC 369061

MAP OF MINING CLAIM LOCATION

- The name of the claim is LAST STOP
- The NE corner of the claim is 0 feet in a 0 direction to a survey monument or permanent object as described as SECTION MARKER
- The type of location monument is 2x2 WOOD POST
- The bearing and distance between the corners of the claim are beginning at the NE corner of the claim, 2640 feet in a SOUTH direction to the SE corner, then 2640 feet in a WEST direction to the SW corner, then 2640 feet in a NORTH direction to the NW corner, then 2640 feet in a EAST direction to the point of beginning.
- Please indicate the distance and bearings between claim corners and a recognized survey monument or landmark. Indicate the distance from the location monument to each end of the claim.

MAP



Section 25, Quarter Section NE, Range 10W,
 Township 5N, G&SR Meridian, MARICOPA County, Arizona.

Date 10/29/01 Signature Eric Tucker

CLAIM NAME LAST STOP

Additional Owners:

Name: JACK TUCKER
Address: 109 E ELM CIR
City/State/Zip Code: GILBERT, AZ 85234
Telephone Number (area code): 480. 632. 2664

Name: MIKE TUCKER
Address: 7082 SWAN HILL DR
City/State/Zip Code: WEST JORDAN, UT 84088
Telephone Number (area code): 801. 282. 0319

RECEIVED
ILL. AZ STATE OFFICE
2008 JAN 19 PM 12 02
PHOENIX, AZ

Name: STEVE McANISTER
Address: 8187 S. 3200 WEST
City/State/Zip Code: W. JORDAN, UTAH 84088
Telephone Number (area code): 801. 255. 4129

Name: PENNY CREPEZZI
Address: 2012 TEAKWOOD RD.
City/State/Zip Code: TOMS RIVER, NJ 08753
Telephone Number (area code): 732. 506. 6785

AMC 369061

Name: ANTHONY CREPEZZI
Address: 2012 TEAKWOOD RD.
City/State/Zip Code: TOMS RIVER, NJ 08753
Telephone Number (area code): 732. 506. 6785

Name: ADAM BROWN
Address: 4701 TWIN OAKS CT
City/State/Zip Code: MONMOUTH JUNCTION, NJ 08852
Telephone Number (area code): 732. 940. 8764

Name: JASON BROWN
Address: 4701 TWIN OAKS CT.
City/State/Zip Code: MONMOUTH JUNCTION, NJ 08852
Telephone Number (area code): 732. 940. 8764

NOTICE OF MINING CLAIM LOCATION

PHOENIX, AZ

2006 JAN 19 P 12:02

RECEIVED
B.L.M. AZ STATE OFFICE

- 1. TYPE OF NOTICE: Location Amendment Relocation
- 2. TYPE OF CLAIM OR SITE: Placer Lode Millsite Tunnel site
- 3. The name, address and telephone number of the name(s) to be considered owner(s) is: **PLEASE PRINT** (show additional owners on attached sheet)
 Name: LISA TUCKER
 Address: 109 E ELM CIR
 City/State/Zip Code: GILBERT AZ 85234
 Telephone Number (include area code): 480. 632-2664
- 4. The name of the claim: LION'S GOLD
- 5. The date of location is: 10/29/05
- 6. The claim is 2640 feet long and 2640 feet wide. The distance from the location monument to each end of the claim is 2640 feet in a SOUTH direction and 2640 feet in a EAST direction.
- 7. The SE corner of the claim is D
 from a survey monument or permanent natural object described as SECTION MARKER
- 8. The general course of the claim is from the SOUTH to the NORTH
- 9. The location of the claim is in Section(s) 25, Quarter Section(s) SE, Township(s) 5N, Range(s) 10W, Gila and Salt River Meridian, MARICOPA County, State of Arizona.
- 10. Is the claim filed under Public Law 359? yes no
- 11. Monument types are 2x2 WOOD POST

AMC 369062

Date 10/29/05 Signature Lisa Tucker Locator Agent Only

CLAIM NAME LION'S GOLD

RECEIVED
B.L.M. AZ STATE OFFICE

Additional Owners:

2006 FEB 16 P 12:45

Name: JACK TUCKER
Address: 109 E ELM CIR
City/State/Zip Code: GILBERT, AZ 85234
Telephone Number (area code): 480. 632. 2664

PHOENIX, ARIZONA

2006 JAN 19 P 12:03

RECEIVED
B.L.M. AZ STATE OFFICE

PHOENIX, AZ

Name: MIKE TUCKER
Address: 7082 SWAN HILL DR
City/State/Zip Code: WEST JORDAN, UT 84088
Telephone Number (area code): 801. 282. 0319

Name: STEVE MCAWISTER
Address: 8187 S. 3200 WEST
City/State/Zip Code: W. JORDAN, UTAH 84088
Telephone Number (area code): 801. 255. 4129

Name: PENNY CREPEZZI
Address: 2012 TEAKWOOD RD.
City/State/Zip Code: TOMS RIVER, NJ 08753
Telephone Number (area code): 732. 506. 6785

Name: ANTHONY CREPEZZI
Address: 2012 TEAKWOOD RD.
City/State/Zip Code: TOMS RIVER, NJ 08753
Telephone Number (area code): 732. 506. 6785

Name: ADAM BROWN
Address: 4701 TWIN OAKS CT
City/State/Zip Code: MONMOUTH JUNCTION, NJ 08852
Telephone Number (area code): 732. 940. 8764

Name: JASON BROWN
Address: 4701 TWIN OAKS CT.
City/State/Zip Code: MONMOUTH JUNCTION, NJ 08852
Telephone Number (area code): 732. 940. 8764

AMC 369062

NOTE TO LEAD FILE AMC369054

February 8, 2006

There is no second page with the list of the additional mining claimants, for AMC369062 (Lions Gold)

At 3:50p.m., I spoke with AB concerning the list; she said that we can assume it is the same group of people as the rest of the mining claimants in this case file. So I will continue to copy the data from AMC369061.

At 4:00p.m. I had to call MH, because the location notice did not have a map to depict the location of the mining claim, she said if it is a whole acreage, the person did not have to submit a map to depict it, since it is in the narrative description.

She said she was expecting a call from Lisa Tucker, so she will mention these two items to her.

Okay, Thanks, PB

*Filed 2/16/06
by mkyde*

County Recordation Information:

NOTICE OF MINING CLAIM LOCATION

RECEIVED
B.L.M. AZ STATE OFFICE
2006 JAN 19 P 12:02
PHOENIX, AZ

- 1. TYPE OF NOTICE: Location Amendment Relocation
- 2. TYPE OF CLAIM OR SITE: Placer Lode Millsite Tunnel site
- 3. The name, address and telephone number of the name(s) to be considered owner(s) is: PLEASE PRINT (show additional owners on attached sheet)

Name: LISA TUCKER
 Address: 109 E ECM CIR
 City/State/Zip Code: GILBERT AZ 85234
 Telephone Number (include area code): 480. 632. 2664

4. The name of the claim: LOST MILLS GOLD #2

5. The date of location is: 11/1/05

6. The claim is 2640 feet long and 2640 feet wide. The distance from the location monument to each end of the claim is 2640 feet in a NORTH direction and 2640 feet in a WEST direction.

7. The NW corner of the claim is 0

from a survey monument or permanent natural object described as SECTION MARKER

8. The general course of the claim is from the NORTH to the SOUTH

9. The location of the claim is in Section(s) 13, Quarter Section(s) NW, Township(s) 6N, Range(s) 6W, Gila and Salt River Meridian, MARICOPA County, State of Arizona.

10. Is the claim filed under Public Law 359? yes no

11. Monument types are 2x2 wood post

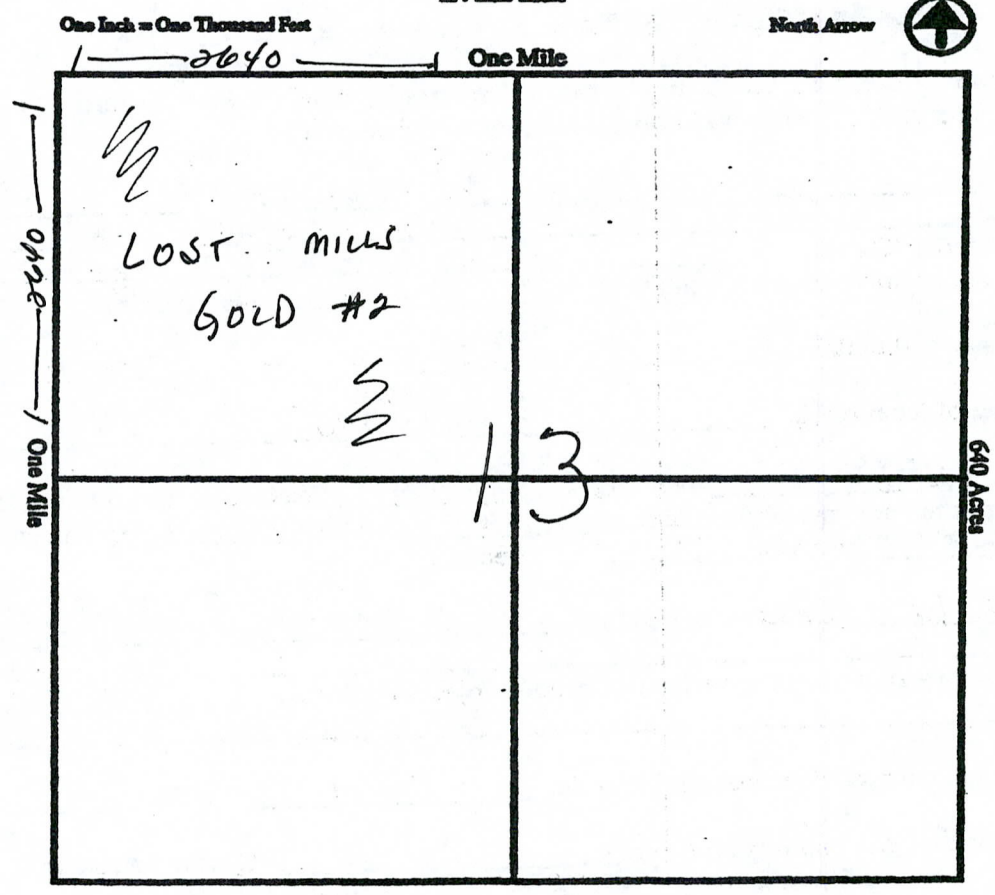
Date 11/1/05 Signature Lisa Tucker Locator Agent Only

AMG 3.69063

MAP OF MINING CLAIM LOCATION

1. The name of the claim LOST MILLS GOLD #2
2. The NW corner of the claim is 0 feet in a 0 direction to a survey monument or permanent object as described as SECTION MARKER
3. The type of location monument is 2x2 WOOD POST
4. The bearing and distance between the corners of the claim are beginning at the NW corner of the claim, 2640 feet in a EAST direction to the NE corner, then 2640 feet in a SOUTH direction to the SE corner, then 2640 feet in a WEST direction to the SW corner, then 2640 feet in a NORTH direction to the point of beginning.
5. Please indicate the distance and bearings between claim corners and a recognized survey monument or landmark. Indicate the distance from the location monument to each end of the claim.

MAP



Section 13, Quarter Section NW, Range 6W
Township 6N, G&SR Meridian, MARICOPA County, Arizona.

Date 11/1/05 Signature [Signature]

CLAIM NAME LOST MILLS GOLD #2

Additional Owners:

Name: JACK TUCKER
Address: 109 E ELM CIR
City/State/Zip Code: GILBERT, AZ 85234
Telephone Number (area code): 480. 632. 2664

Name: MIKE TUCKER
Address: 7082 SWAN HILL DR.
City/State/Zip Code: WEST JORDAN, UT 84088
Telephone Number (area code): 801. 282. 0319

Name: STEVE MCAWISTER
Address: 8187 S. 3200 WEST
City/State/Zip Code: W. JORDAN, UTAH 84088
Telephone Number (area code): 801. 255. 4129

Name: PENNY CREPEZZI
Address: 2012 TEAKWOOD RD.
City/State/Zip Code: TOMS RIVER, NJ 08753
Telephone Number (area code): 732. 506. 6785

Name: ANTHONY CREPEZZI
Address: 2012 TEAKWOOD RD.
City/State/Zip Code: TOMS RIVER, NJ 08753
Telephone Number (area code): 732. 506. 6785

Name: ADAM BROWN
Address: 4701 TWIN OAKS CT
City/State/Zip Code: MONMOUTH JUNCTION, NJ 08852
Telephone Number (area code): 732. 940. 8764

Name: JASON BROWN
Address: 4701 TWIN OAKS CT.
City/State/Zip Code: MONMOUTH JUNCTION, NJ 08852
Telephone Number (area code): 732. 940. 8764

RECEIVED
AL. AZ STATE OFFICE
2008 JAN 19 P 12:02
PHOENIX, AZ

AMC 369063

JOSHUA + Kimberley M MICHAEL
217 E. Easy Street
FORT PIERCE FLORIDA 34982
772-528-6187

AMENDMENT - AMC 369064 - "Sweet Pea"

LOCATION NOTICE FOR PLACER MINING CLAIM

NOTICE IS HEREBY GIVEN that the Sweet Pea
AMC #369054 placer mining claim has been located by
JOSHUA + Kimberley Michael whose current mailing
address is 217 E. Easy St Fort Pierce
FLORIDA 34982

RECEIVED
BLM AZ STATE OFFICE
2012 NOV 19 P 4: 12
PHOENIX, ARIZONA
BLM
Date
Stamp

The general course of this claim is SE and it is situated in
Maricopa County, Arizona.
This claim is 1320 feet in length and 660 feet in width. This claim runs from the
location monument on which this location notice is posted approximately 1320 feet in a W
direction to the SW end line and 660 feet in a N direction to the NW end line.
This claim is marked by four monuments, one at each corner of the claim.

The location monument on which this notice is posted is situated within Section 28, Township
6N, Range 6W, Gila Salt River Base and Meridian, Arizona. This claim encompasses
portions of the following legal subdivision(s) if located by legal subdivision or the following quarter section (s),
section (s), Township (s) and Range (s) SECTION 28, SOUTH 1/2 of the SE of the
SE 1/4, 6N, 6W, Gila Salt River Base and Meridian, Arizona.

The locality of this claim with reference to some natural object or permanent monument and additional
information (if any) concerning its locality are as follows: SE CORNER OF claim is 0 Feet
in a 0 direction to a section marker

DATED AND POSTED on the ground this 30th day of NOVEMBER, 20 12
LOCATOR (s) Kimberly Michael

Form MCF102
Revised July 2005

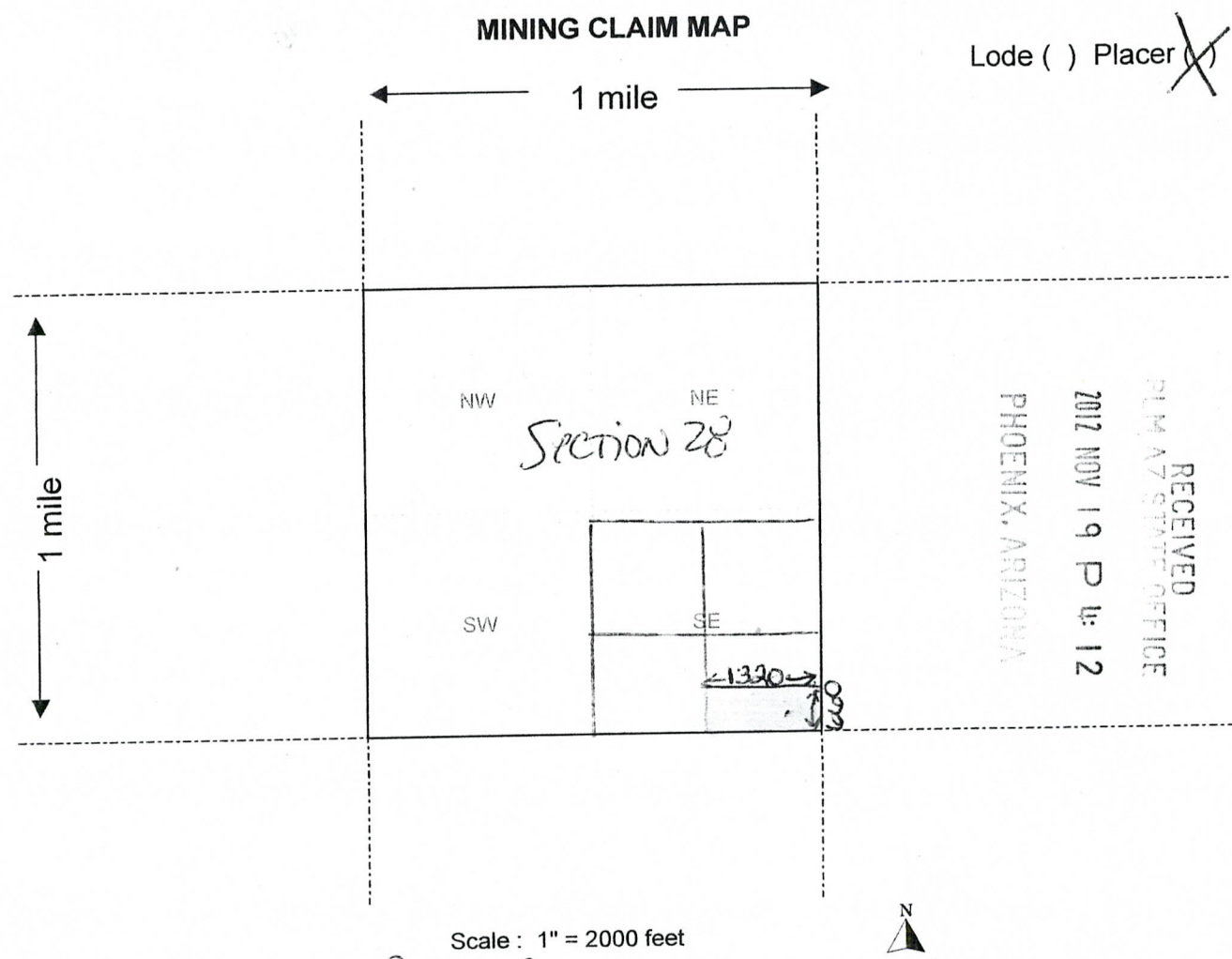
This form is available from the Arizona Department of Mines & Mineral Resources and may be reproduced.

11/27/2012 TB
ENTERED INTO COMPUTER

AMC 369064

JOSHUA + Kimberly Michael
 217 E. Easy Street
 Fort Pierce, Florida 34982
 772-528-6187

AMENDMENT - AMC #369054
 "SWEET PEA"



Lode () Placer (X)

RECEIVED
 PLM AZ STATE OFFICE
 2012 NOV 19 P 4: 12
 PHOENIX, ARIZONA

- The above map depicts the Sweet Pea mining claim, which is located in Section (s) 28, Township 6N, Range 6W, Gila and Salt River Base and Meridian, Maricopa County, Arizona.
- The type of corner and location monuments used are as follows: 2 x 2 wood posts
- The bearings and distances in degrees and feet between claim corners are as depicted on the map.

Form MCF100a
 Revised July 2005

County Recordation Information:

NOTICE OF MINING CLAIM LOCATION

RECEIVED
D.L.M. AZ STATE OFFICE
2006 JAN 19 P 12:02
PHOENIX, AZ

- 1. TYPE OF NOTICE: Location Amendment Relocation
- 2. TYPE OF CLAIM OR SITE: Placer Lode Millsite Tunnel Site
- 3. The name, address and telephone number of the name(s) to be considered owner(s) is
PLEASE PRINT (show additional owners on attached sheet)

Name: LISA TUCKER
 Address: 109 E ECM CIR
 City/State/Zip Code: GILBERT, AZ 85234
 Telephone Number (include area code): 480. 632. 2664

4. The name of the claim: SWEET PEA

5. The date of location is: 10/30/05

6. The claim is 2640 feet long and 2640 feet wide. The distance from the location monument to each end of the claim is 2640 feet in a SOUTH direction and 2640 feet in a EAST direction.

7. The SE corner of the claim is 0

from a survey monument or permanent natural object described as SECTION MARKER

8. The general course of the claim is from the SOUTH to the NORTH

9. The location of the claim is in Section(s) 28, Quarter Section(s) SE, Township(s) 6N, Range(s) 6W, Gila and Salt River Meridian, MARICOPA County, State of Arizona.

10. Is the claim filed under Public Law 359? yes no

11. Monument types are 2x2 wood post

Date 10/30/05 Signature Lisa Tucker Locator Agent Only

AMC 369064

MAP OF MINING CLAIM LOCATION

1. The name of the claim is SWEET PEA
2. The SE corner of the claim is 0 feet in a 0 direction to a survey monument or permanent object as described as SECTION MARKER
3. The type of location monument is 2x2 WOOD POST
4. The bearing and distance between the corners of the claim are beginning at the SE corner of the claim, 2640 feet in a WEST direction to the SW corner, then 2640 feet in a NORTH direction to the NW corner, then 2640 feet in a EAST direction to the NE corner, then 2640 feet in a SOUTH direction to the point of beginning.
5. Please indicate the distance and bearings between claim corners and a recognized survey monument or landmark. Indicate the distance from the location monument to each end of the claim.


MAP

One Inch = One Thousand Feet

North Arrow



One Mile



Section 28, Quarter Section SE, Range 6W
Township 6N, G&SR Meridian, MALICOPA County, Arizona.

Date 10/30/05 Signature Lisa Tucker

CLAIM NAME SWEET PEA

Additional Owners:

Name: JACK TUCKER
Address: 109 E ELM CIR
City/State/Zip Code: GILBERT, AZ 85234
Telephone Number (area code): 480. 632. 2664

Name: MIKE TUCKER
Address: 7082 SWAN HILL DR
City/State/Zip Code: WEST JORDAN, UT 84088
Telephone Number (area code): 801. 282. 0319

RECEIVED
BLM, AZ STATE OFFICE
2006 JAN 1 1:00 PM
PHOENIX, AZ

Name: STEVE MCAWISTER
Address: 8187 S. 3200 WEST
City/State/Zip Code: W. JORDAN, UTAH 84088
Telephone Number (area code): 801. 255. 4129

Name: PENNY CREPEZZI
Address: 2012 TEAKWOOD RD.
City/State/Zip Code: TOMS RIVER, NJ 08753
Telephone Number (area code): 732. 506. 6785

AMC 369064

Name: ANTHONY CREPEZZI
Address: 2012 TEAKWOOD RD.
City/State/Zip Code: TOMS RIVER, NJ 08753
Telephone Number (area code): 732. 506. 6785

Name: ADAM BROWN
Address: 4701 TWIN OAKS CT
City/State/Zip Code: MONMOUTH JUNCTION, NJ 08852
Telephone Number (area code): 732. 940. 8764

Name: JASON BROWN
Address: 4701 TWIN OAKS CT.
City/State/Zip Code: MONMOUTH JUNCTION, NJ 08852
Telephone Number (area code): 732. 940. 8764

TOTAL: \$1,870.00**PAYMENT INFORMATION**

1	AMOUNT:	\$1,870.00	POSTMARKED:	N/A
	TYPE:	CHECK	RECEIVED:	01/19/2006
	CHECK NO:	425		
	NAME:	TUCKER, LISA 109 E ELM CIR GILBERT AZ 85234		

REMARKS

This receipt was generated by the automated BLM Collections and Billing System and is a paper representation of a portion of the official electronic record contained therein.

Input Parameters for Geographic Report with Land

System Id = CR

Admin State = AZ

Geo State = AZ

Casetype Begins With 16, 18, 20, 21, 22, 23, 24, 25, 26, 27, 28, 29, 31, 32, 35, 36, 38, 39, 8370, 85, 92

Case Disp Txt = AUTHORIZED, PENDING

Mer Twp Rng =

Section =

Mtrs = 14 0050N 0100W 025, 14 0050N 0100W 036, 14 0060N 0060W 013, 14 0060N 0060W 028, 14 0060N 0060W 029, 14 0090N 0040W 029, 14 0090N 0040W 031, 14 0090N 0040W 033

Commodity =

Commodity Txt =

Pending Org =

Pend Org Decode =

Total Rows Returned: 12

RUN TIME: 07:27 AM

Adm State: AZ

UNITED STATES DEPARTMENT OF INTERIOR
BUREAU OF LAND MANAGEMENT
GEOGRAPHIC REPORT WITH LAND
Sorted by Serial Number

RUN DATE: 02/13/2006
Page 1 of 2

Serial Number: AZA 012037
Total Case Acres: 2,231.010

<u>Casetype</u>	<u>Case Disp</u>	14	0060N	0060W	<u>Sect</u>	<u>Sur Typ</u>	<u>Sur Num</u>	<u>Suff</u>	<u>Subdivision</u>	<u>Act Pend</u>
285007	AUTHORIZED				028	ALIQ			W2SW;	Y
					029				NE,NESE;	Y

Serial Number: AZA 023351
Total Case Acres: 1.000

<u>Casetype</u>	<u>Case Disp</u>	14	0060N	0060W	<u>Sect</u>	<u>Sur Typ</u>	<u>Sur Num</u>	<u>Suff</u>	<u>Subdivision</u>	<u>Act Pend</u>
282201	AUTHORIZED				013	FF		1	PART OF E2NE;	

Serial Number: AZA 024094
Total Case Acres: 386.667

<u>Casetype</u>	<u>Case Disp</u>	14	0050N	0100W	<u>Sect</u>	<u>Sur Typ</u>	<u>Sur Num</u>	<u>Suff</u>	<u>Subdivision</u>	<u>Act Pend</u>
281001	AUTHORIZED				025	ALIQ			NWNW;	

Serial Number: AZA 031556
Total Case Acres: 1.000

<u>Casetype</u>	<u>Case Disp</u>	14	0050N	0100W	<u>Sect</u>	<u>Sur Typ</u>	<u>Sur Num</u>	<u>Suff</u>	<u>Subdivision</u>	<u>Act Pend</u>
837000	PENDING				025	ALIQ			ALL;	

Serial Number: AZA 031568
Total Case Acres: 1.000

<u>Casetype</u>	<u>Case Disp</u>	14	0090N	0040W	<u>Sect</u>	<u>Sur Typ</u>	<u>Sur Num</u>	<u>Suff</u>	<u>Subdivision</u>	<u>Act Pend</u>
837000	AUTHORIZED				033	FF			PORTION OF;	

RUN TIME: 07:27 AM

Adm State: AZ

UNITED STATES DEPARTMENT OF INTERIOR
BUREAU OF LAND MANAGEMENT
GEOGRAPHIC REPORT WITH LAND
Sorted by Serial Number

RUN DATE: 02/13/2006
Page 2 of 2

Serial Number: AZA 031779

Total Case Acres: 1.000

<u>Casetype</u>	<u>Case Disp</u>	14	0060N	0060W	<u>Sect</u>	<u>Sur Typ</u>	<u>Sur Num</u>	<u>Suff</u>	<u>Subdivision</u>	<u>Act Pend</u>
837000	PENDING				013 028 029	ALIQ			ALL;	

Serial Number: AZA 033158

Total Case Acres: 1.000

<u>Casetype</u>	<u>Case Disp</u>	14	0060N	0060W	<u>Sect</u>	<u>Sur Typ</u>	<u>Sur Num</u>	<u>Suff</u>	<u>Subdivision</u>	<u>Act Pend</u>
380913	AUTHORIZED				028	FF			NENE;	Y

Serial Number: AZAR 0035584

Total Case Acres: 0.100

<u>Casetype</u>	<u>Case Disp</u>	14	0060N	0060W	<u>Sect</u>	<u>Sur Typ</u>	<u>Sur Num</u>	<u>Suff</u>	<u>Subdivision</u>	<u>Act Pend</u>
285004	AUTHORIZED				028 029	ALIQ			W2SW; N2NE,SENE,E2SE;	

